

6TL0F2KRBM
23-12953


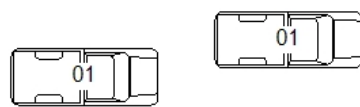
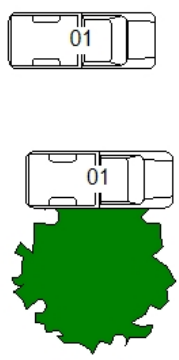
WISCONSIN MOTOR VEHICLE
CRASH REPORT

SAUK COUNTY SHERIFFS DEPARTMENT
1300 LANGE COURT
BARABOO, WI 53913
(608) 356-4895

6TL0F2KRBM

Document Number Override		Primary Crash Document #		Agency Crash Number 23-12953		Investigating Officer/Deputy DEPUTY I. GALVAN	
Crash Date 12/03/2023		Crash Time 09:42 AM		Date Arrived 12/03/2023		Time Arrived 09:53 AM	
Date Notified 12/03/2023		Time Notified 09:44 AM		Total Units 01		Total Injured 00	Total Killed 00
<input type="checkbox"/> On Emergency		<input type="checkbox"/> Hit and Run		<input checked="" type="checkbox"/> Lane Closure		<input type="checkbox"/> Work Zone	
<input type="checkbox"/> Government Property		<input type="checkbox"/> Active School Zone		School Bus Related NO		Tags	
<input checked="" type="checkbox"/> Reportable		Crash Type DT4000 (STANDARD CRASH)		<input type="checkbox"/> Amended		<input type="checkbox"/> Secondary Crash	
<input type="checkbox"/> Trailer or Towed		<input type="checkbox"/> Reporting Threshold					

Description

Diagram		Reconstruction By	
		Photos By I GALVAN	
<p>GALL ROAD EAST OF LAKE ST</p> 		Additional Information PHOTOS	
<p>STEEP DITCH</p>  <p>NOT TO SCALE</p>			

I, a sworn law enforcement officer, agree that I have not added any CJIS data in this report.

UNIT 1 WAS TRAVELING EAST ON GALL ROAD ON A STEEP UPHILL INCLINE. UNIT 1 SLOWED FOR A TRAFFIC HAZARD AND BEGAN TO SLIDE OFF ROADWAY TO THE SOUTH SIDE DITCH STRIKING A TREE WITH HIS PASSENGER SIDE. UNIT 1 WAS PULLED OUT BY BILLS TOWING. NO INJURIES REPORTED.

Location

ON GALL RD 42 FT W OF LAKE ST IN THE TOWN OF BARABOO IN SAUK COUNTY	Latitude 43.445478519	Longitude -89.73163107
	X Coordinate 278959.84375	Y Coordinate 4813911
	Structure Type NO STRUCTURE	

Crash Scene

First Harmful Event TREE	First Harmful Event Location ON ROADWAY	
Manner of Collision 00 - NO COLLISION W/VEHICLE IN TRANSPORT	Light Condition DAYLIGHT	
Road Surface Condition(s) SNOW, SLUSH, ICE	Roadway Factor(s) ROAD SURFACE CONDITION (WET, ICY, SNOW, SLUSH, ETC)	
Environment Factor(s) WEATHER CONDITIONS		
Weather Condition(s) CLOUDY		
Animal Type	Relation To Trafficway TRAFFICWAY - ON ROAD	
Crash Classification - Location PUBLIC PROPERTY	Crash Classification - Jurisdiction NO SPECIAL JURISDICTION	
Tribal Land	Access Control NO CONTROL	Special Study
Within Interchange Area NO	Junction Location NON-JUNCTION	Intersection Type NOT AN INTERSECTION
Closure Type LANE CLOSURE	Reasons for Closure TOW TRUCK	
Date Initial Lane/Rd Closed 12/03/2023	Time Initial Lane/Rd Closed 09:55 AM	
Date All Lanes Open 12/03/2023	Time All Lanes Open 10:18 AM	Date Scene Cleared 12/03/2023
		Time Scene Cleared 10:18 AM

Unit Summary

UNIT	Unit Status IN TRANSIT	Vehicle Operating As Classification D CLASS		Unit Type TRUCK		
	Vehicle Type UTILITY TRUCK/PICKUP TRUCK	Operating As Endorsements				
	Total Occs 1	Train/Bus # Recorded	Total # Citations Issued 0	Total Trailers 0	Total HazMat Types 0	
	Insurance? YES	Direction Of Travel EASTBOUND	<input type="checkbox"/> Pre Crash Tire Mark	Speed Limit 25	Total Lanes 2	
	Most Harmful Event: Collision With TREE		Special Function NO SPECIAL FUNCTION	Emergency Motor Vehicle Use NOT APPLICABLE		
	Traffic Way TWO-WAY, NOT DIVIDED		Traffic Control NO CONTROL	Traffic Control Inoperative/Missing NO		
	Surface Type BLACKTOP (BITUMINOUS)		Road Curvature STRAIGHT	Road Grade UPHILL		
	Truck Bus or HazMat NO					
	01	Vehicle				
		License Plate Number 2045689B	Plate Type LTK - LIGHT TRUCK	St IL	Country of Issuance UNITED STATES	
01	Vehicle Identification Number 1GCVKREC8GZ408596	Make CHEVROLET	Year 2016	Model SILVERADO		

UNIT VEHICLE	Color BLK - BLACK	Body Style 4D - 4DR	Bus Use	
	Initial Contact Point 03 - RIGHT SIDE MIDDLE	Vehicle Damage 02 - RIGHT SIDE FRONT, 03 - RIGHT SIDE MIDDLE, 04 - RIGHT SIDE REAR		
	Extent Of Damage FUNCTIONAL DAMAGE			
	Towed Due To Damage NOT TOWED			Vehicle Removed By OPERATOR
	What Driver Was Doing SLOW/STOPPING			Vehicle Factors
Driver Prior Action Other	NOT APPLICABLE			
UNIT VEHICLE	Driver Actions NO CONTRIBUTING ACTION			
	Owner Name GERALD BATCHELOR (708) 560-6458	Owner Address 6801 157TH PL TINLEY PARK, IL 60477 , US		
UNIT 01	Sequence Of Events			
	01	Event DITCH		
	02	Event TREE		
	03	Event		
	04	Event		
UNIT 01	Policy Holder			
	Insurance Company STATE-FARM-MUTUAL-AUTOMOBILE-INS-CO	Individual NATHAN BATCHELOR		
	Individual			
UNIT INDIVIDUAL	Driver NATHAN BATCHELOR (708) 941-4892	Citations Issued 0	Sex MALE	
		Date of Birth	Race WHITE	
	Address 6801 157TH PL TINLEY PARK, IL 60477 , US	Driver License Number		
UNIT 01	Safety Equipment			
	On Duty Crash	Safety Equipment SHOULDER & LAP BELT		
	Row 01 - FRONT ROW	Seat Position 07 - LEFT		
	Helmet Use		Helmet Compliance	
	Eye Protection		Tint Compliance	
UNIT 001	Injury	Injury Severity NO APPARENT INJURY	Airbag NON DEPLOYED	
	Ejected NOT EJECTED	Ejection Path NOT EJECTED/NOT APPLICABLE	Trapped/Extricated NOT TRAPPED	
	Medical Transport NOT TRANSPORTED		EMS Agency Identifier	EMS Run #

