



Watersheds

Legend




Surface Water

-  Stream or River
-  Lake or Pond




Watershed Boundaries

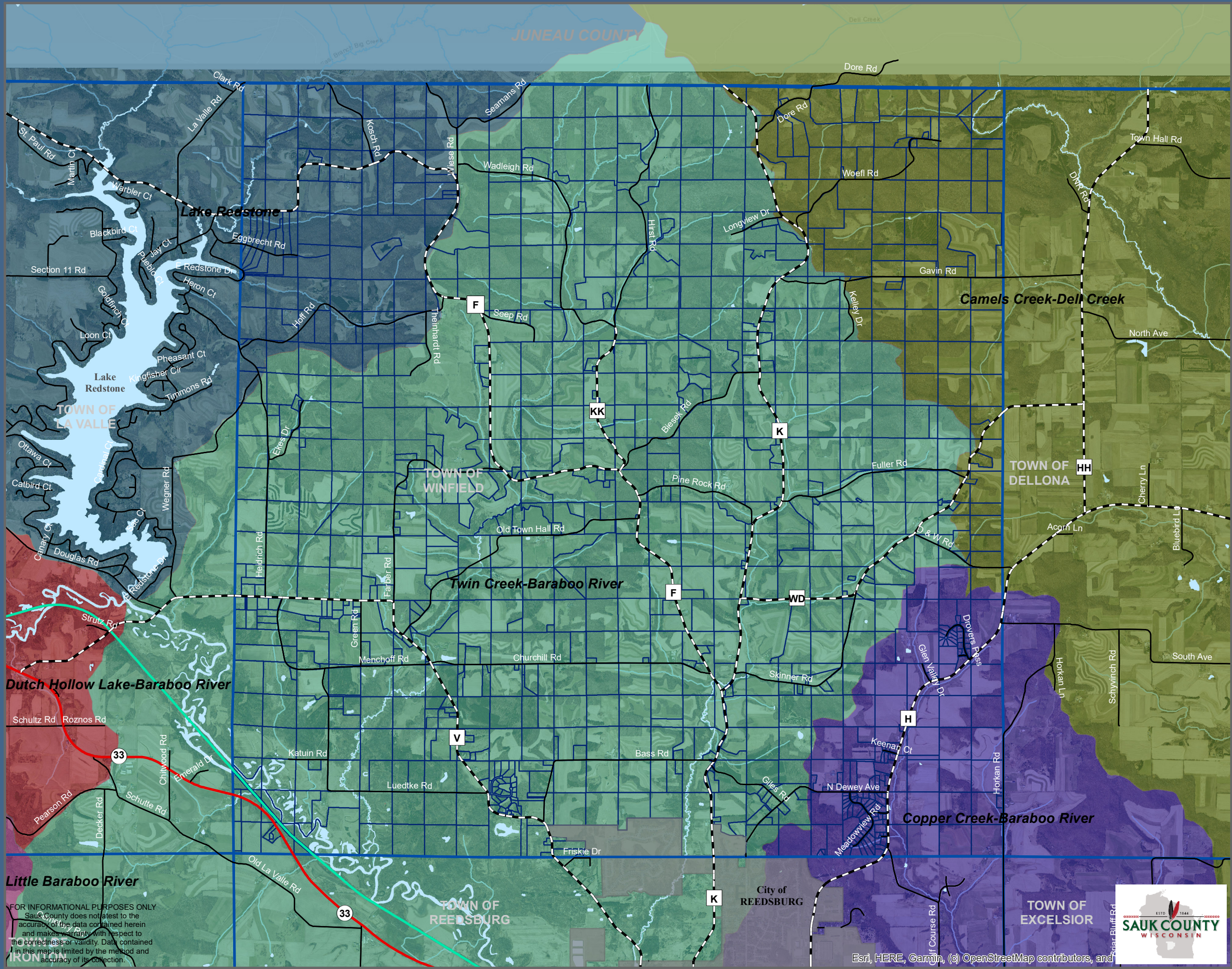
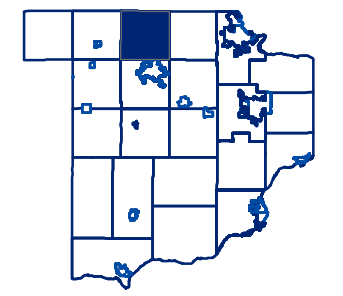
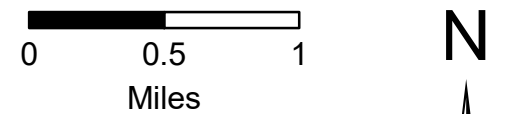
-  Camels Creek-Dell Creek
-  Copper Creek-Baraboo River
-  Dutch Hollow Lake-Baraboo River
-  Lake Redstone
-  Little Baraboo River
-  Twin Creek-Baraboo River

Municipal Boundaries

-  City
-  Tax Parcels
-  Town Boundary

Transportation

-  State Highway
-  County Highway
-  Town Roads
-  The "400" State Trail



FOR INFORMATIONAL PURPOSES ONLY
Sauk County does not attest to the
accuracy of the data contained herein
and makes warranty with respect to
the correctness or validity. Data contained
in this map is limited by the method and
accuracy of its collection.

