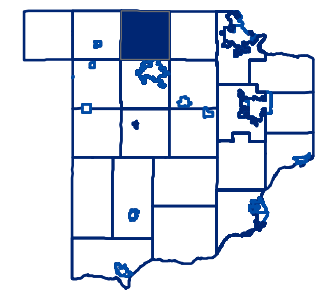
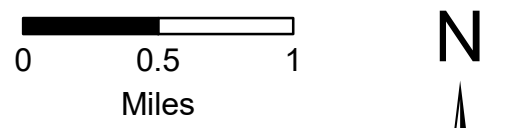
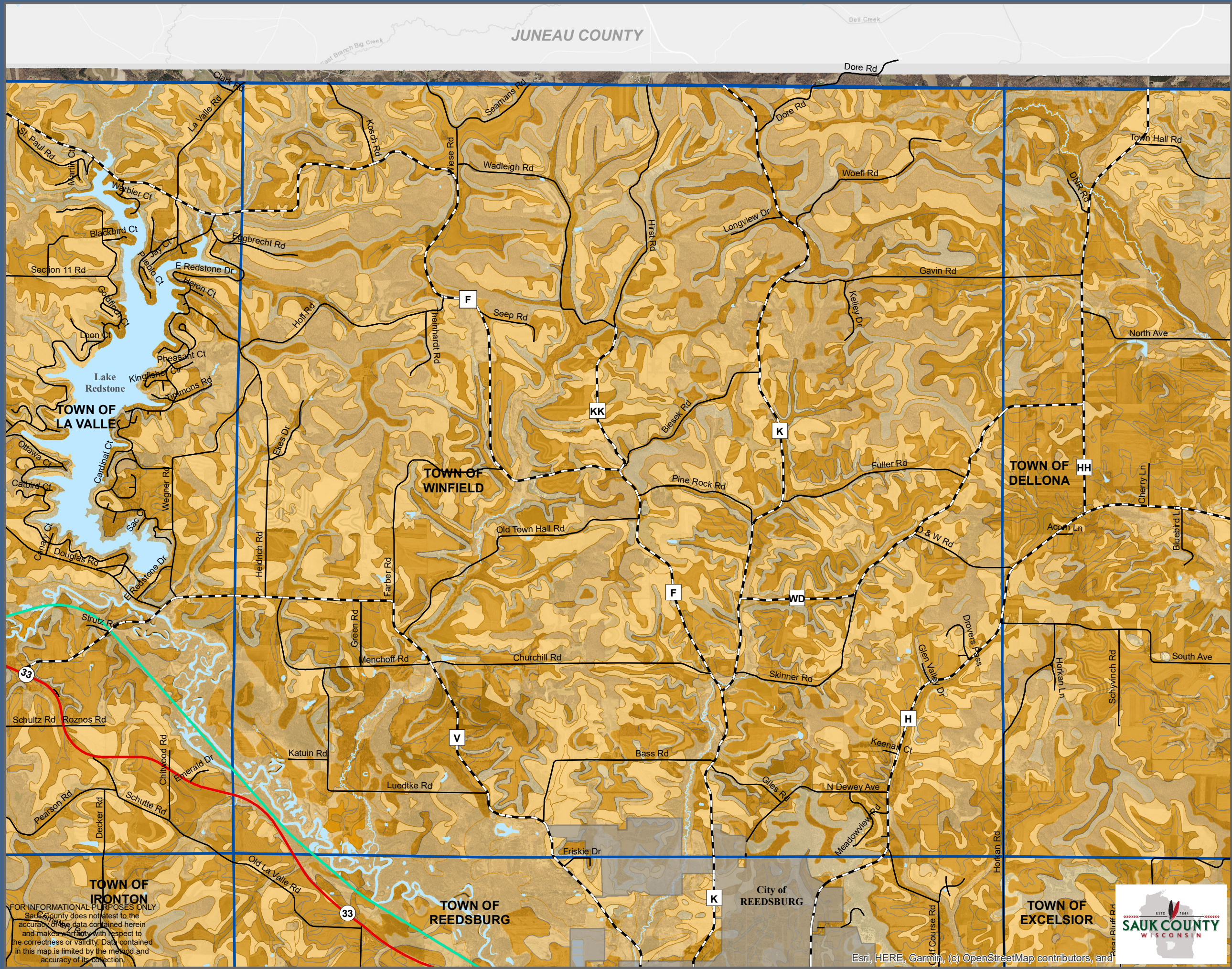


**Town of Winfield
Comprehensive Plan
Map 5-1**

Land Capability

Legend

- Land Capability**
- Class I, II, III
 - Class IV, V, VI
 - Class VII, VIII
- Municipal Boundaries**
- City
 - Town Boundary
- Surface Water**
- Stream or River
 - Lake or Pond
- Transportation**
- State Highway
 - County Highway
 - Town Roads
 - The "400" State Trail



FOR INFORMATIONAL PURPOSES ONLY
Sauk County does not attest to the accuracy of the data contained herein and makes warranty with respect to the correctness or validity. Data contained in this map is limited by the method and accuracy of its collection.

Esri, HERE, Garmin, (c) OpenStreetMap contributors, and

