







**Town of Sumpter
Comprehensive Plan
Map 6**

AG Preservation



Legend

- Farmland Preservation**
-  Farmland Preservation Area
 -  Transition Area
 -  Unincorporated Development Area
 -  Recreation and Public Open Lands






Municipal Boundaries

-  Town Boundary
-  Tax Parcel



Surface Water

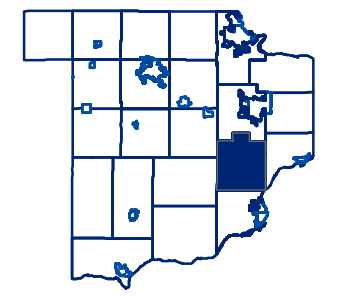
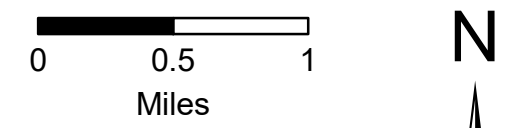
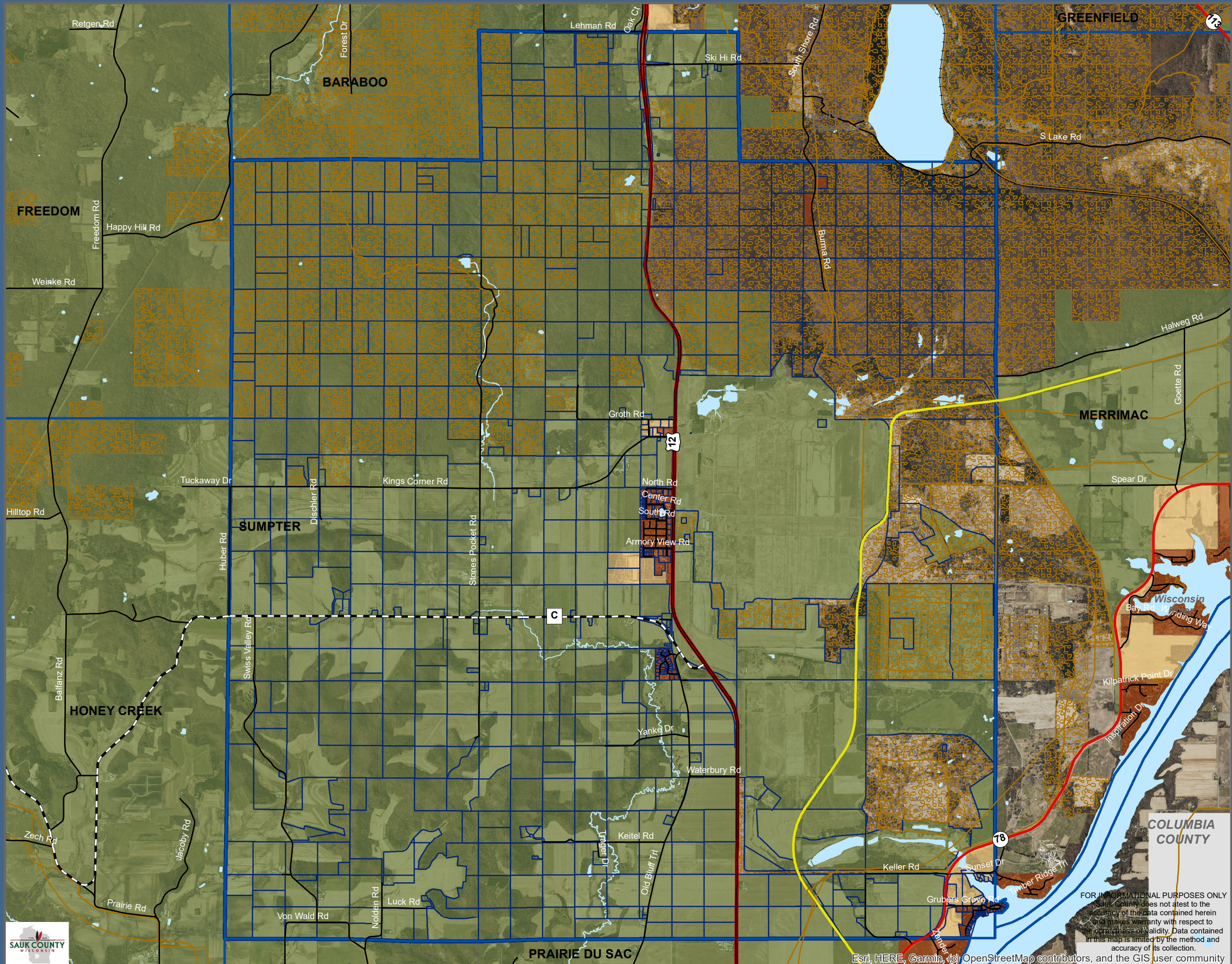
-  Stream or River
-  Lake or Pond

Transportation

-  U.S. Highway
-  State Highway
-  County Highway
-  Town Roads
-  Railroads

Trails and Paths

-  Public Trails
-  The Great Sauk State Trail



FOR INFORMATIONAL PURPOSES ONLY
Sauk County does not attest to the
accuracy of the data contained herein
and makes warranty with respect to
the correctness or validity. Data contained
in this map is limited by the method and
accuracy of its collection.

