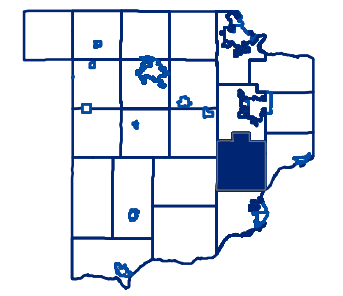
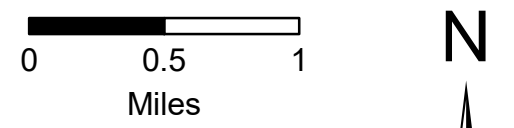
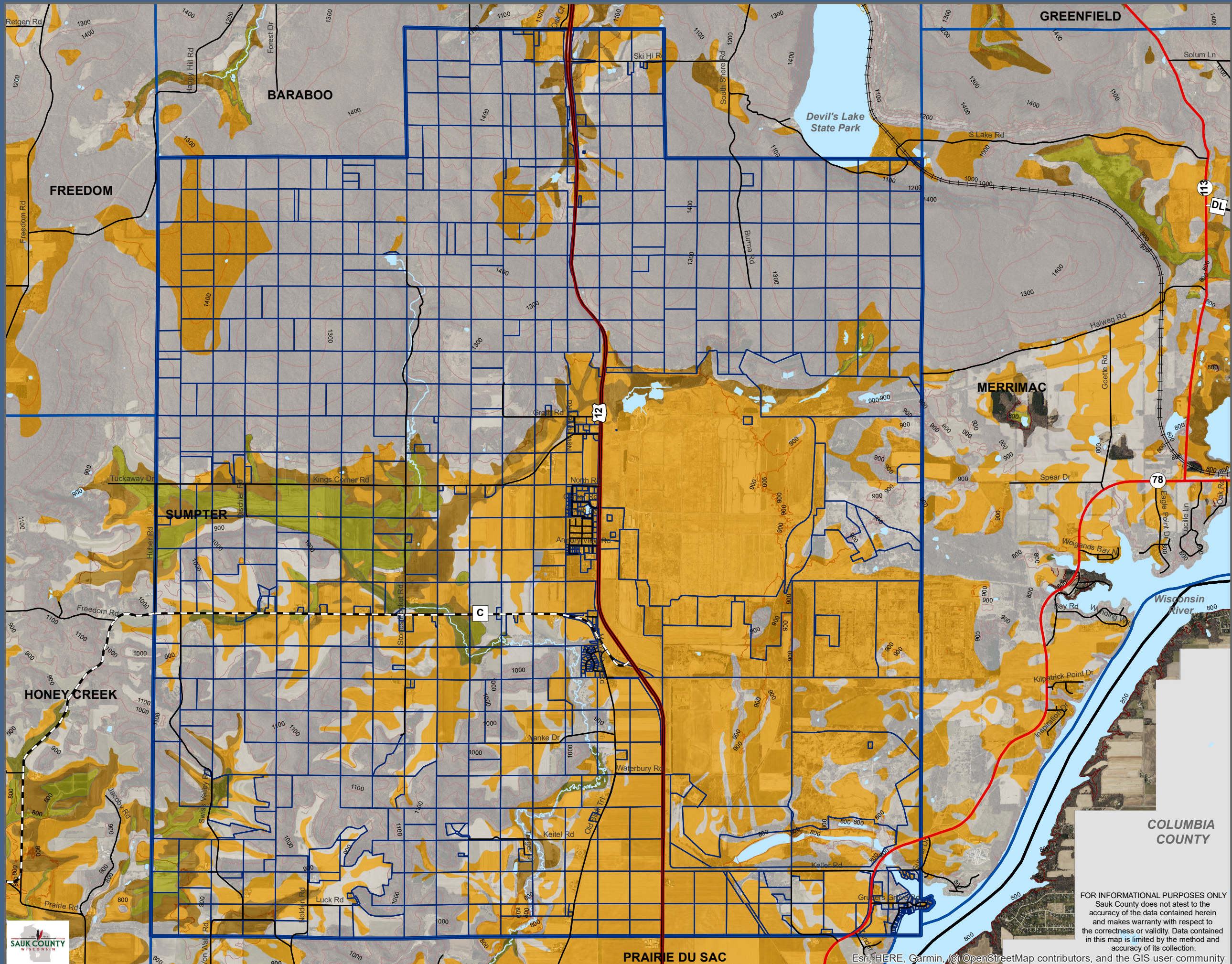


Town of Sumpter Comprehensive Plan Map 5

Prime Farmland

Legend

- Prime Farmland**
- Not prime farmland
 - Prime farmland
 - Prime if drained
 - Prime if drained and not flooded
 - Prime if not flooded
 - 100-Foot Contours
- Municipal Boundaries**
- Town Boundary
 - Tax Parcels
- Transportation**
- U.S. Highway
 - State Highway
 - County Highway
 - Town Roads
 - Municipal Streets
 - Railroads



FOR INFORMATIONAL PURPOSES ONLY
Sauk County does not attest to the accuracy of the data contained herein and makes warranty with respect to the correctness or validity. Data contained in this map is limited by the method and accuracy of its collection.

