




**Town of Sumpter  
Comprehensive Plan  
Map 4**



**Land Capability**

**Legend**



**Land Capability**

-  Class I, II, III
-  Class IV, V, VI
-  Class VII, VIII







**Municipal Boundaries**

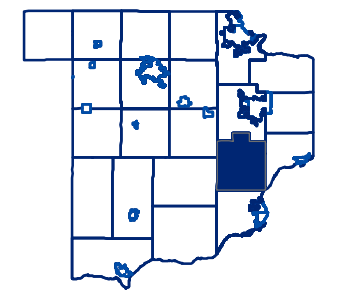
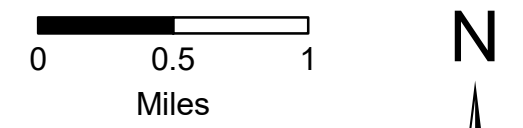
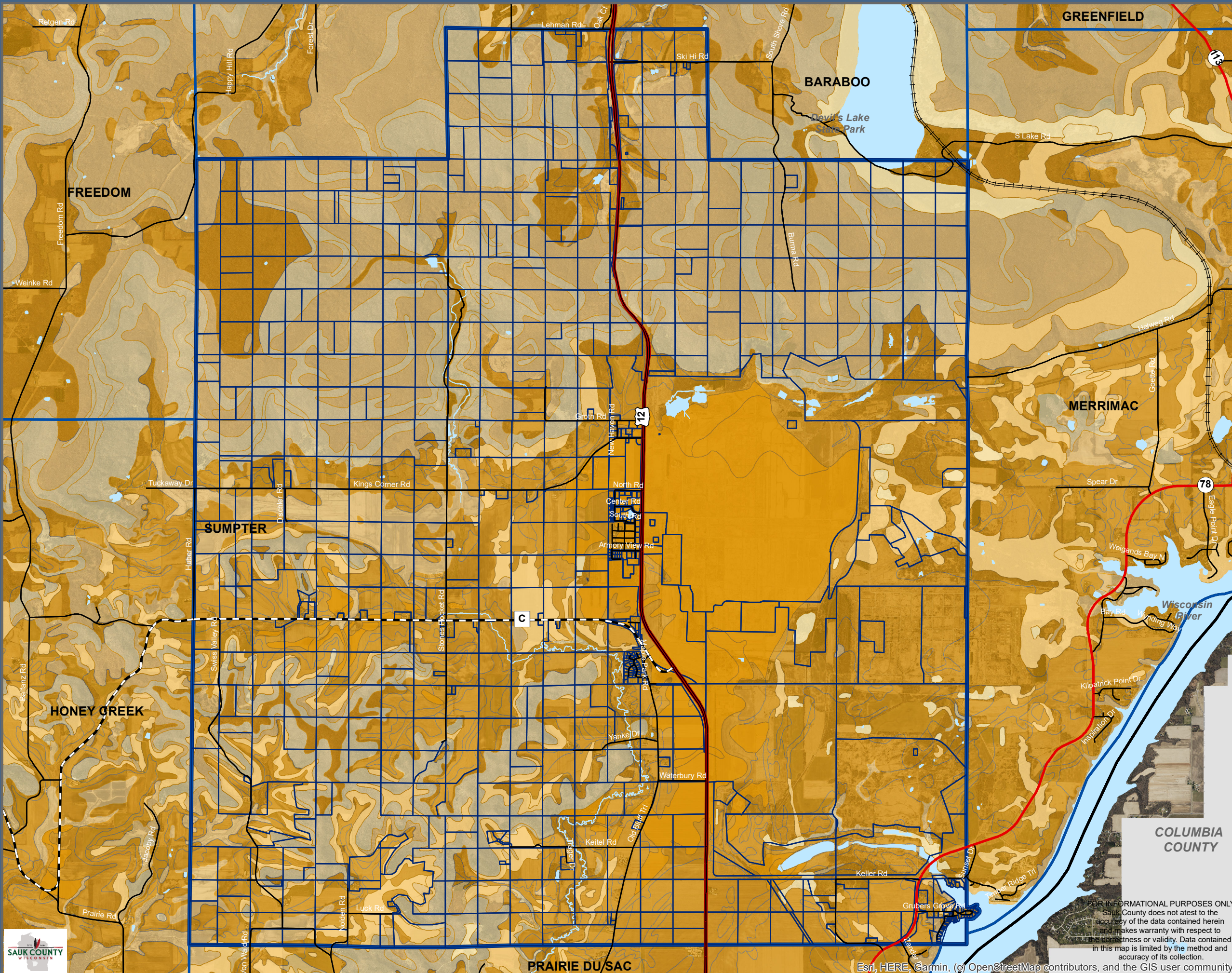
-  Town Boundary
-  Tax Parcels

**Surface Water**

-  Stream or River
-  Lake or Pond

**Transportation**

-  U.S. Highway
-  State Highway
-  County Highway
-  Town Roads
-  Municipal Streets
-  Railroads



FOR INFORMATIONAL PURPOSES ONLY  
Sauk County does not attest to the accuracy of the data contained herein and makes warranty with respect to the correctness or validity. Data contained in this map is limited by the method and accuracy of its collection.

Esri, HERE, Garmin, (c) OpenStreetMap contributors, and the GIS user community