

# Town of Sumpter Comprehensive Plan Map 2-B

## Emergency Services





### Legend

#### Emergency Service Districts



##### Ambulance EMS

-  Baraboo
-  Reedsburg
-  Sauk Prairie








##### Fire

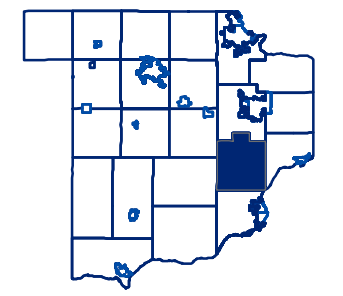
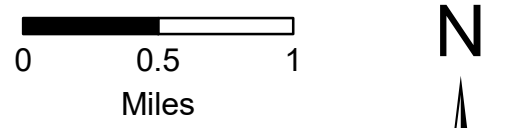
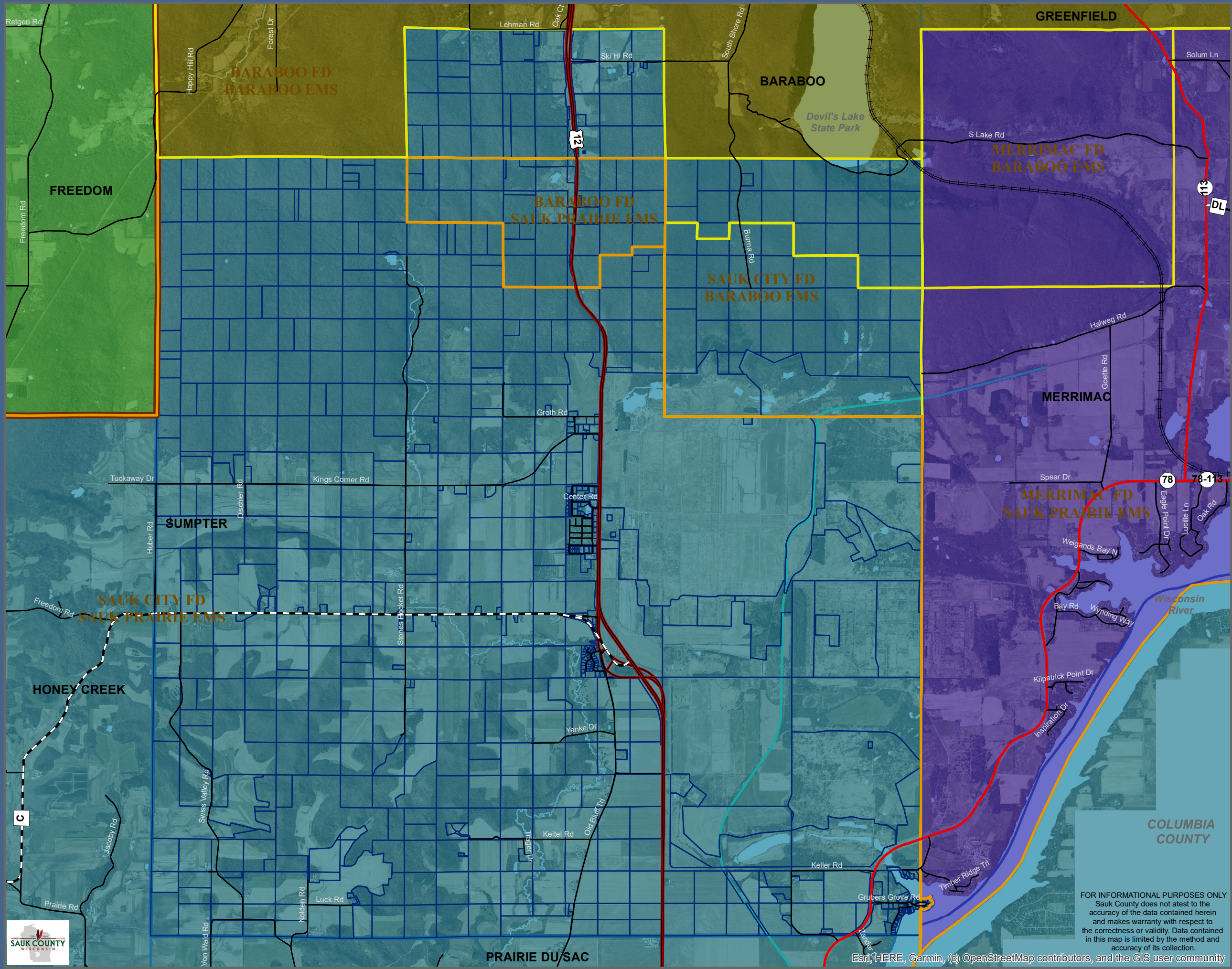
-  Baraboo
-  Merrimac
-  North Freedom
-  Sauk City

##### Municipal Boundaries

-  Town Boundary
-  Tax Parcels

##### Transportation

-  County Highway
-  U.S. Highway
-  Municipal Streets
-  State Highway
-  Town Roads
-  Railroads
-  The Great Sauk State Trail



FOR INFORMATIONAL PURPOSES ONLY  
Sauk County does not attest to the accuracy of the data contained herein and makes warranty with respect to the correctness or validity. Data contained in this map is limited by the method and accuracy of its collection.

Esri, HERE, Garmin, (c) OpenStreetMap contributors, and the GIS user community

