








**Town of Sumpter
Comprehensive Plan
Map 15**




Future Land Use

Legend

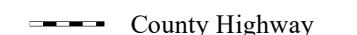

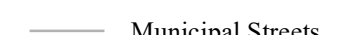


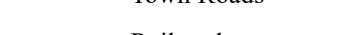
Land Use Districts

-  Agricultural Conservation Area
-  Recreational
-  Residential
-  Commercial
-  Tourism/Recreational
-  Industrial
-  Government

Administrative Boundaries

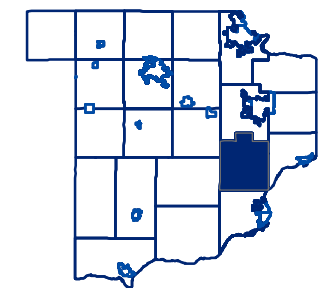
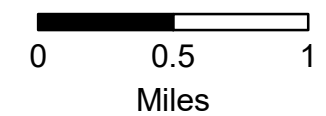
-  Tax Parcels
-  Town Boundary
-  County Boundaries

Transportation

-  County Highway
-  U.S. Highway
-  Municipal Streets
-  State Highway
-  Town Roads
-  Railroads

Trails and Paths

-  The Great Sauk State Trail



FOR INFORMATIONAL PURPOSES ONLY
Sauk County does not attest to the accuracy of the data contained herein and makes warranty with respect to the correctness or validity. Data contained in this map is limited by the method and accuracy of its collection.

