

**Town of Sumpter
Comprehensive Plan
Map 11**

Watersheds

Legend

Watershed Boundaries

- Boulder Creek-Baraboo River
- Devils Lake-Baraboo River
- East Branch Honey Creek
- Otter Creek
- Pine Creek
- Prairie du Sac Dam-Wisconsin River
- Seeley Creek

Town Boundary

- Town Boundary
- Tax Parcel

Surface Water

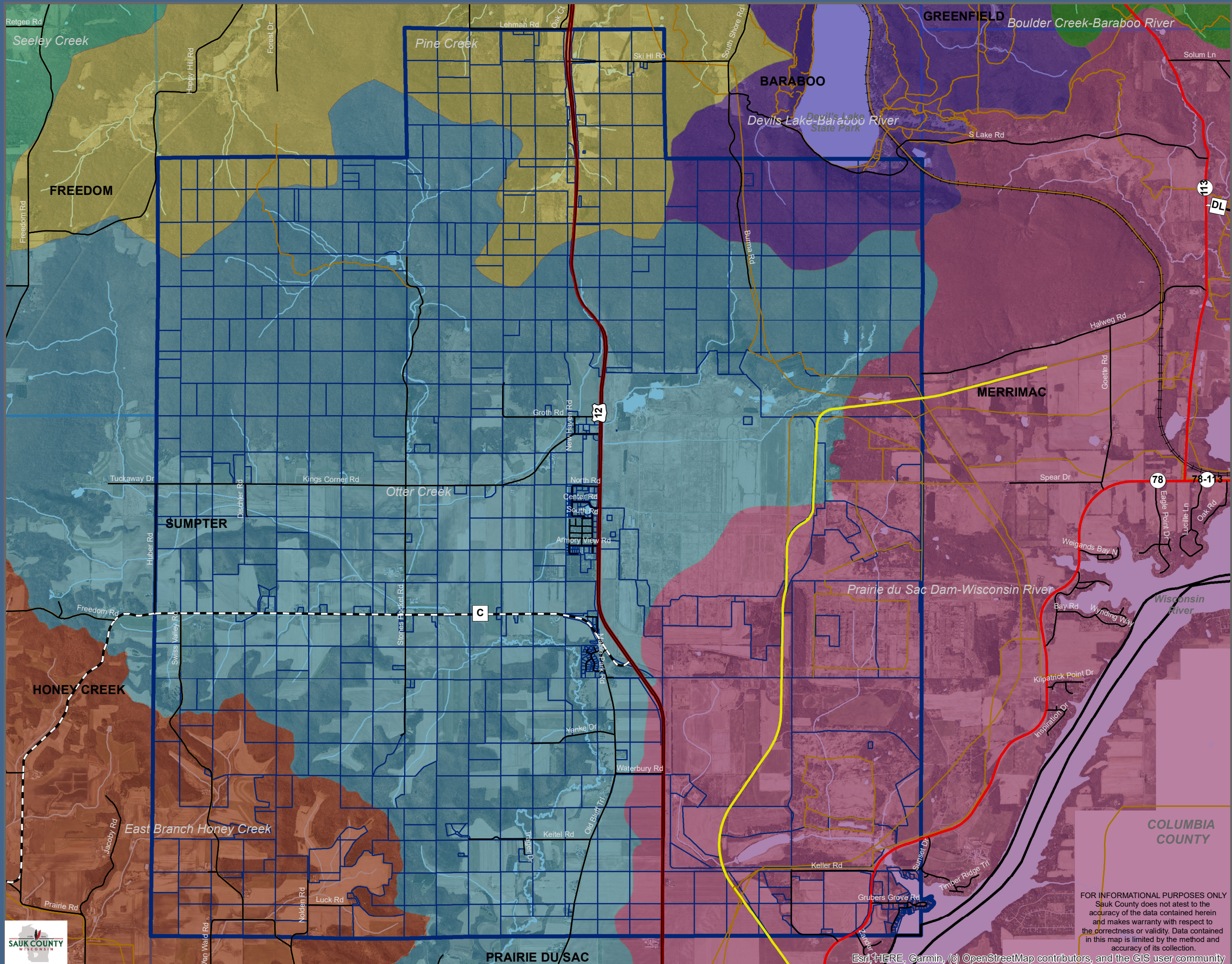
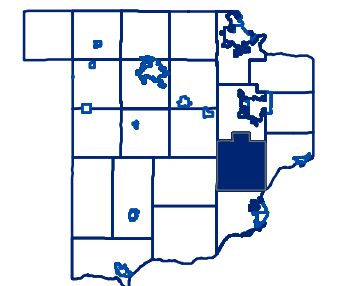
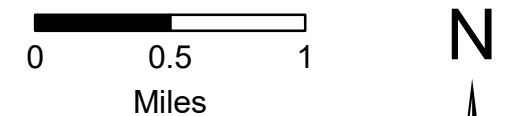
- Stream or River
- Lake or Pond

Transportation

- U.S. Highway
- State Highway
- County Highway
- Town Roads
- Municipal Streets
- Railroads

Trails and Paths

- Public Trails
- The Great Sauk State Trail



FOR INFORMATIONAL PURPOSES ONLY
Sauk County does not attest to the accuracy of the data contained herein and makes warranty with respect to the correctness or validity. Data contained in this map is limited by the method and accuracy of its collection.

