

# Town of Spring Green Comprehensive Plan

## ET Zoning Districts

Map 7-5

### Legend

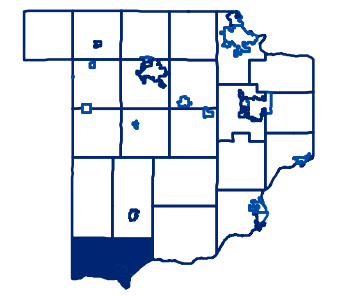
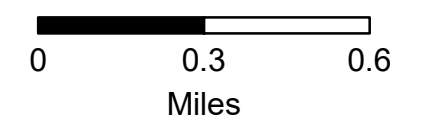
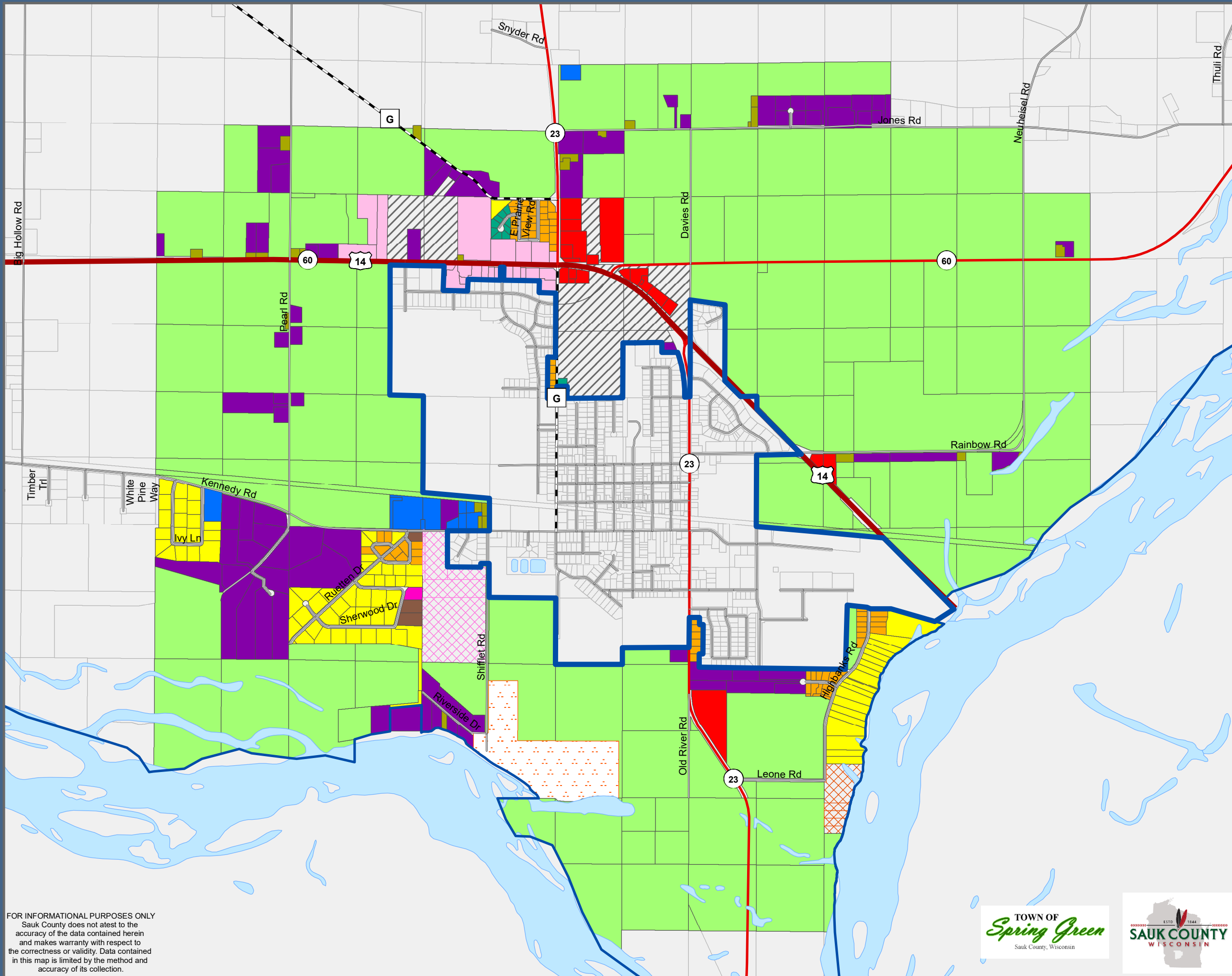
- R-4 - ET New Single Family Residential
- R-5 - ET Existing Single Family Residential
- R-6 - ET New Two Family Residential
- R-7 - ET Existing Town Family Residential
- R-8 - ET Existing Multiple-Family Residential
- R-9 - ET Existing Mobile Home Park
- ARE - ET Existing Agricultural Residential
- ARN - ET New Agricultural Residential
- B-3E - ET Highway Commercial
- B-6 - ET Wholesale and Service
- B-7 - ET Existing Recreation
- B-8 - ET Highway Commercial
- EAP - ET Agricultural Preservation
- EAT - ET Agricultural Transition
- ESR - ET Seasonal Recreational

### Transportation

- US Highway
- State Highway
- County Highway
- Local Road

### General

- Town Boundary
- Village Boundary



FOR INFORMATIONAL PURPOSES ONLY  
 Sauk County does not attest to the accuracy of the data contained herein and makes warranty with respect to the correctness or validity. Data contained in this map is limited by the method and accuracy of its collection.

