











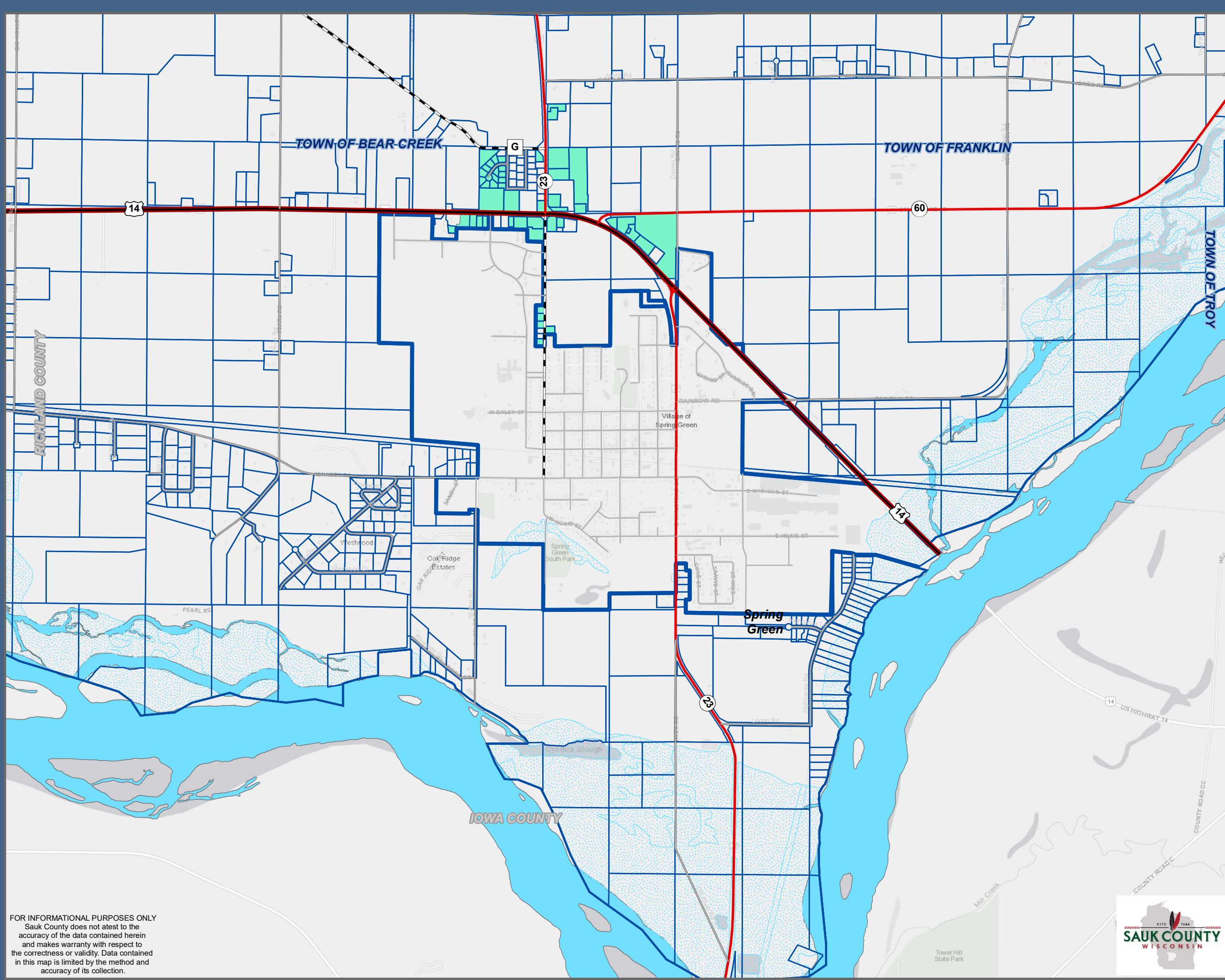
Town of Spring Green Comprehensive Plan

Prairie Sanitary District

Map 4-2

Legend

- Sanitary District**
-  Prairie Sanitary District
- Town Boundary**
-  Town Boundary
 -  Parcel
 -  Stream or River
 -  DNR Wetlands
- Transportation**
-  County Highway
 -  U.S. Highway
 -  Municipal Streets
 -  State Highway
 -  Town Roads



FOR INFORMATIONAL PURPOSES ONLY
Sauk County does not attest to the accuracy of the data contained herein and makes warranty with respect to the correctness or validity. Data contained in this map is limited by the method and accuracy of its collection.

