








Town of Ironton Comprehensive Plan Map 7-1





Transportation

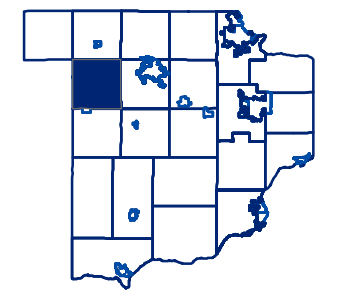
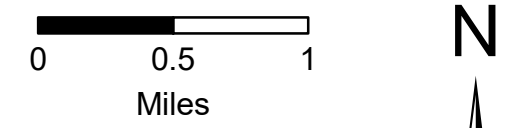
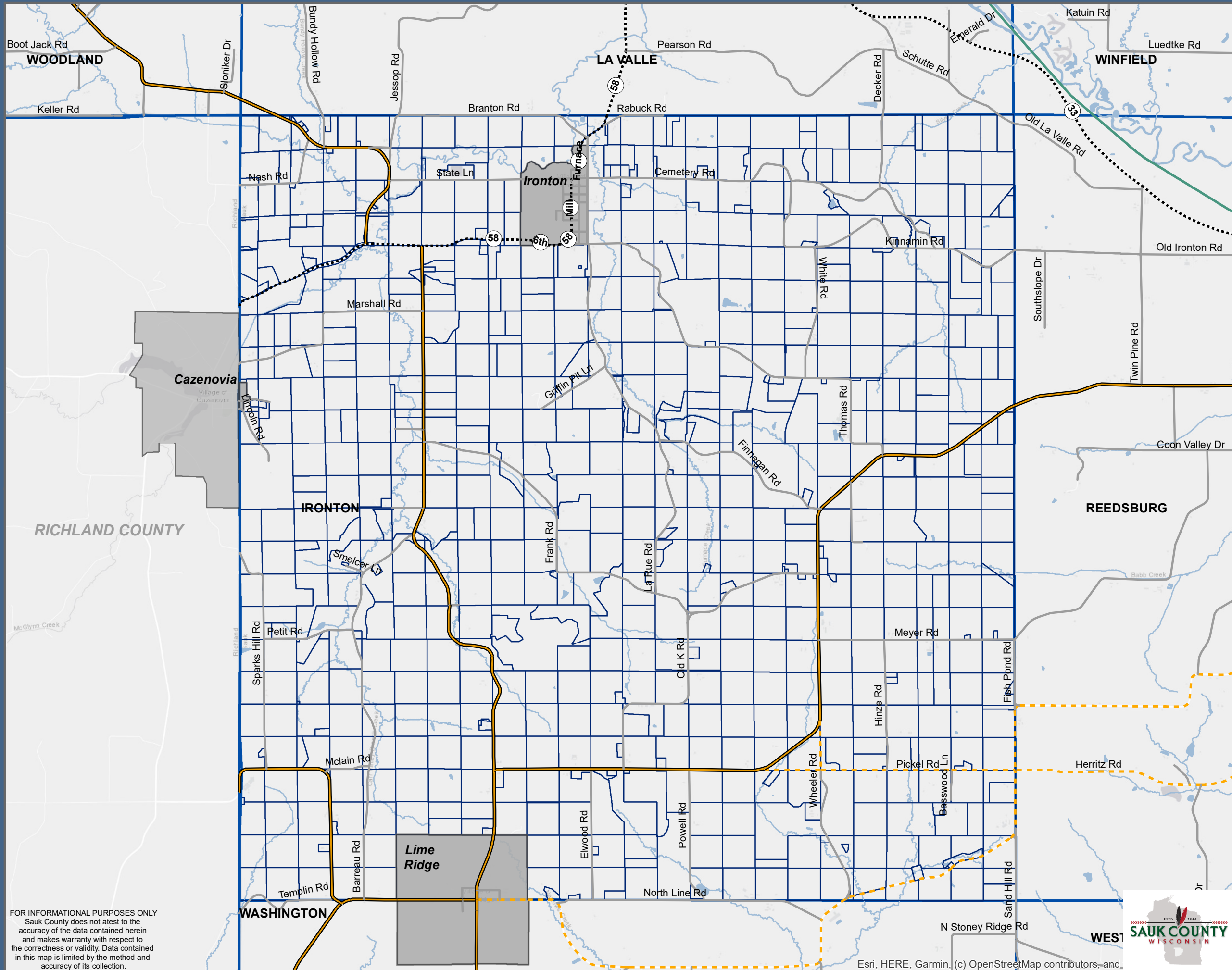
Legend

Transportation

-  Principal Arterials
-  Minor Arterials
-  Major Collectors
-  Minor Collectors
-  Local Roads
-  Railroads
-  The "400" State Trail

Municipal Boundaries

-  Villages
-  Tax Parcels
-  Town Boundary
-  Waterlines



FOR INFORMATIONAL PURPOSES ONLY
Sauk County does not attest to the accuracy of the data contained herein and makes warranty with respect to the correctness or validity. Data contained in this map is limited by the method and accuracy of its collection.

Esri, HERE, Garmin, (c) OpenStreetMap contributors, and

