


**Town of Ironton
Comprehensive Plan
Map 11-3**





Zoning Districts

Legend








Zoning Districts

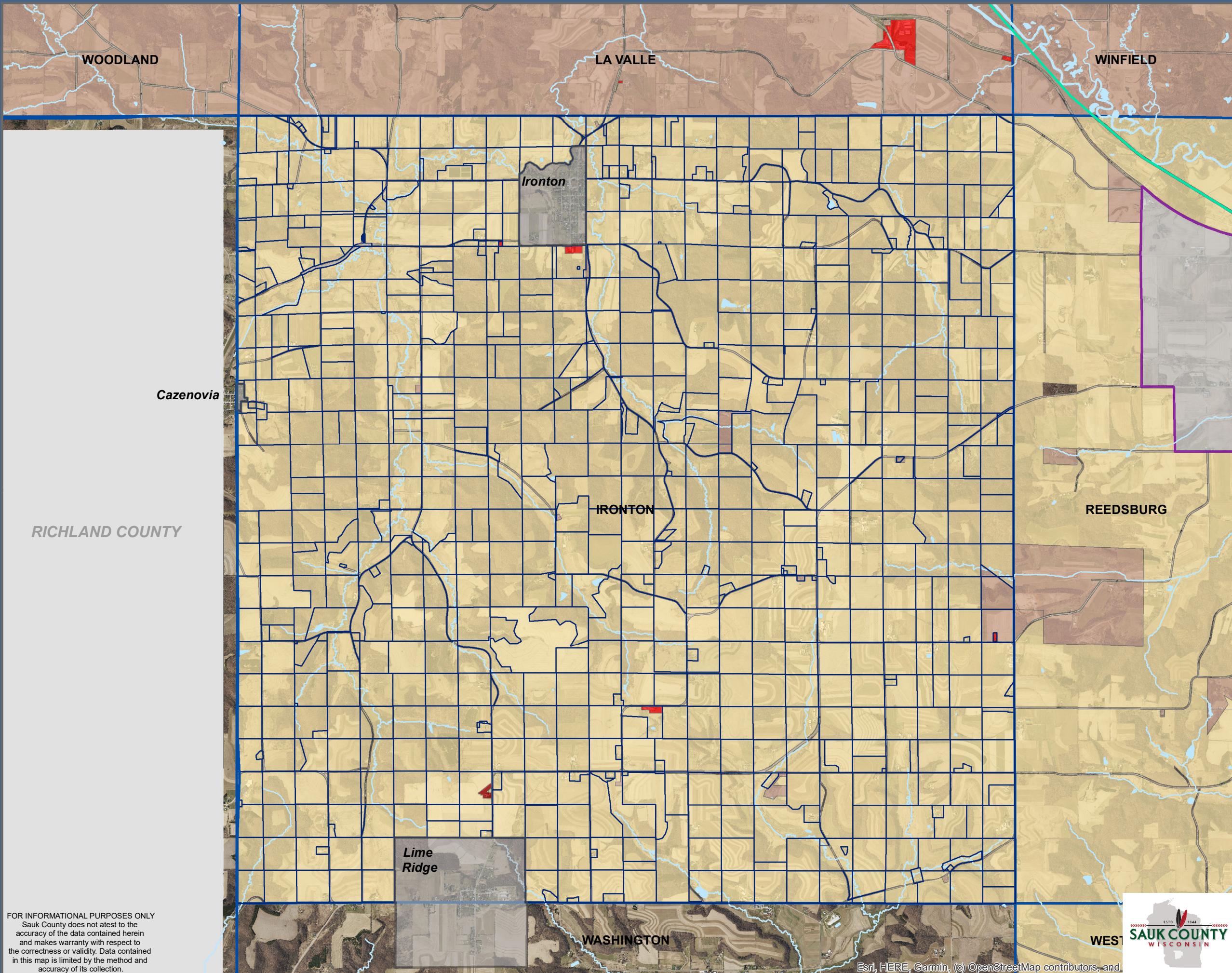
-  Agriculture
-  Exclusive Agriculture
-  Single Family Residential
-  Commercial
-  Recreational-Commercial
-  Extra Territorial Zoning

Municipal Boundaries

-  Villages
-  Tax Parcels
-  Town Boundary
-  Waterlines

Transportation

-  County Highway
-  U.S. Highway
-  Municipal Streets
-  State Highway
-  Town Roads
-  Railroads
-  The "400" State Trail



Cazenovia

RICHLAND COUNTY

Ironton

LA VALLE

WINFIELD

IRONTON

REEDSBURG

Lime Ridge

WASHINGTON

WEST



FOR INFORMATIONAL PURPOSES ONLY
Sauk County does not attest to the accuracy of the data contained herein and makes warranty with respect to the correctness or validity. Data contained in this map is limited by the method and accuracy of its collection.

Esri, HERE, Garmin, (c) OpenStreetMap contributors, and

