












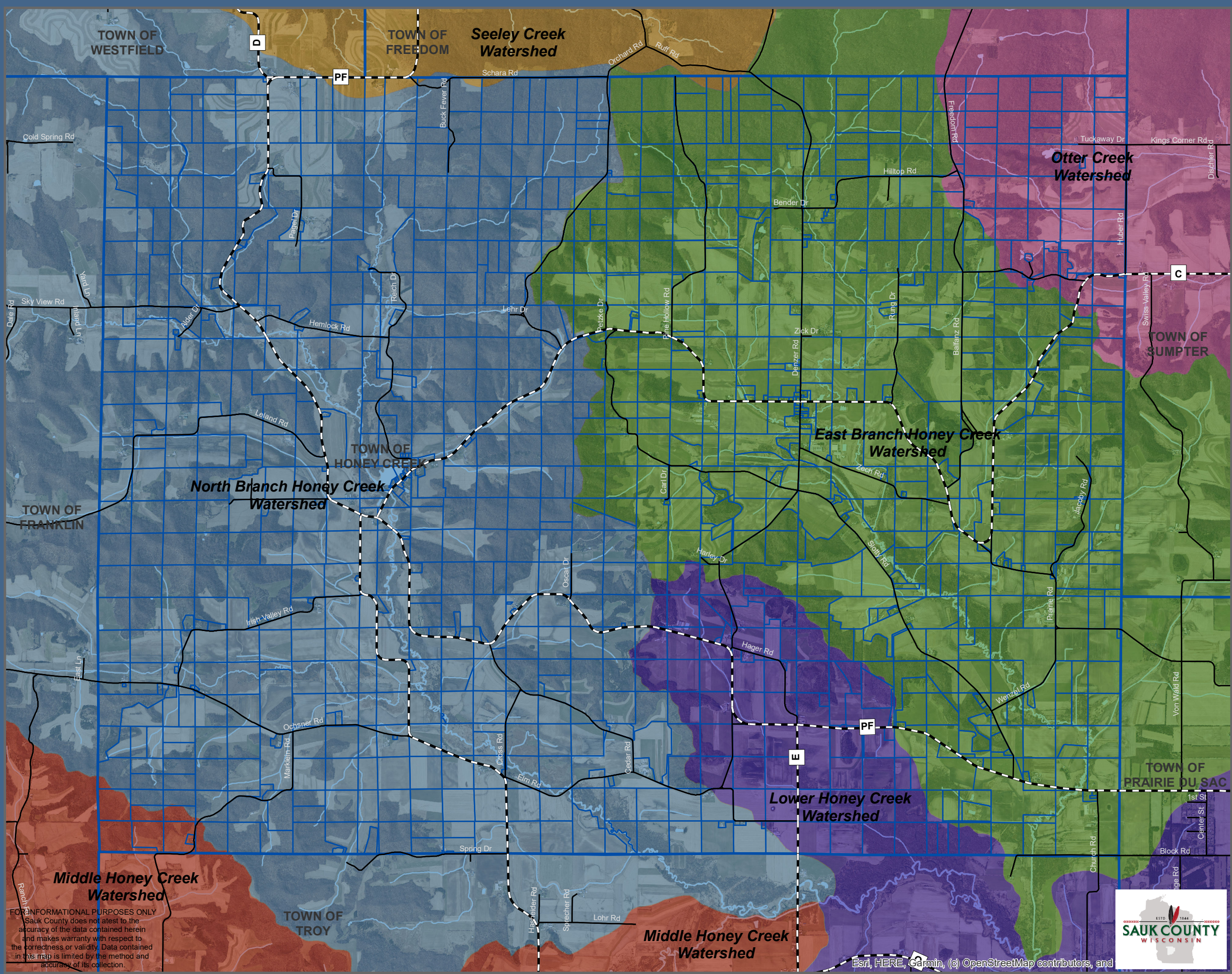


**Town of Honey Creek
Comprehensive Plan
Map 9-5**

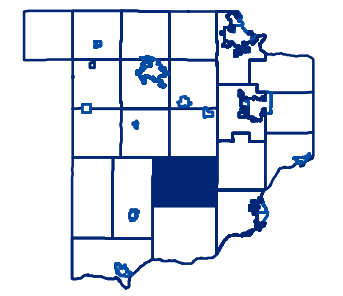
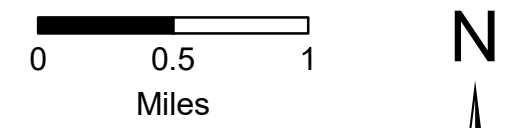
Watersheds

Legend

- Watershed Boundaries**
-  East Branch Honey Creek
 -  Lower Honey Creek
 -  Middle Honey Creek
 -  North Branch Honey Creek
 -  Otter Creek
 -  Seeley Creek
- Municipal Boundaries**
-  Town Boundary
 -  Tax Parcels
- Transportation**
-  County Highway
 -  U.S. Highway
 -  Municipal Streets
 -  State Highway
 -  Town Roads



FOR INFORMATIONAL PURPOSES ONLY
Sauk County does not attest to the
accuracy of the data contained herein
and makes warranty with respect to
the correctness or validity. Data contained
in this map is limited by the method and
accuracy of its collection.



Esri, HERE, Garmin, (c) OpenStreetMap contributors, and