








**Town of Honey Creek
Comprehensive Plan
Map 6-1**




Community Resources

Legend





Community Resources

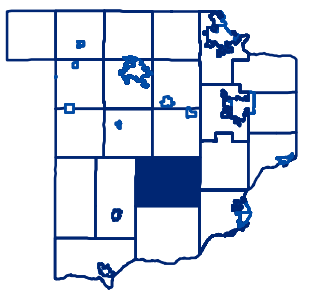
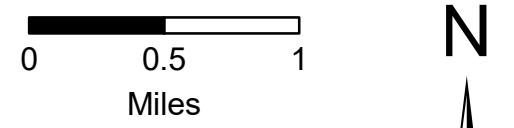
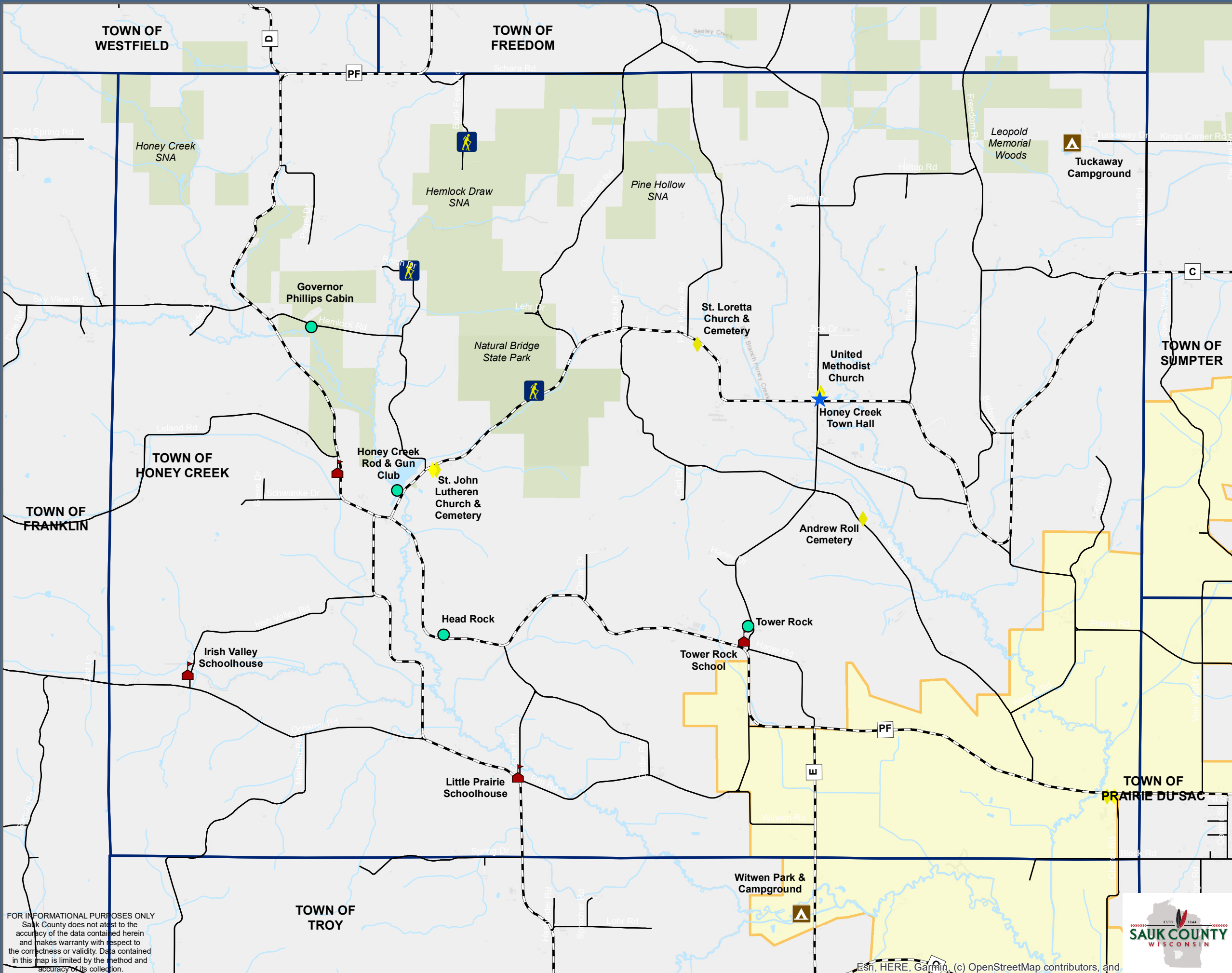
-  Point of Interest
-  Town Hall
-  Campground
-  Church
-  Cemetery
-  School
-  Trailhead

Municipal Boundaries

-  Town Boundary
-  Public Open Spaces
-  Honey Creek Swiss Rural Historic District

Transportation

-  State Highway
-  County Highway
-  Town Roads
-  Municipal Streets



FOR INFORMATIONAL PURPOSES ONLY
Sauk County does not attest to the accuracy of the data contained herein and makes warranty with respect to the correctness or validity. Data contained in this map is limited by the method and accuracy of its collection.



Esri, HERE, Garmin, (c) OpenStreetMap contributors, and