













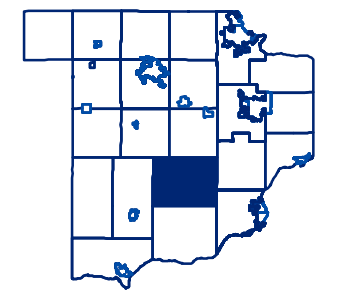
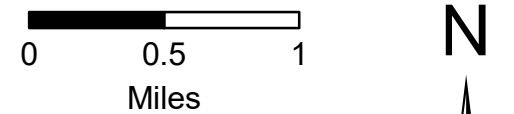
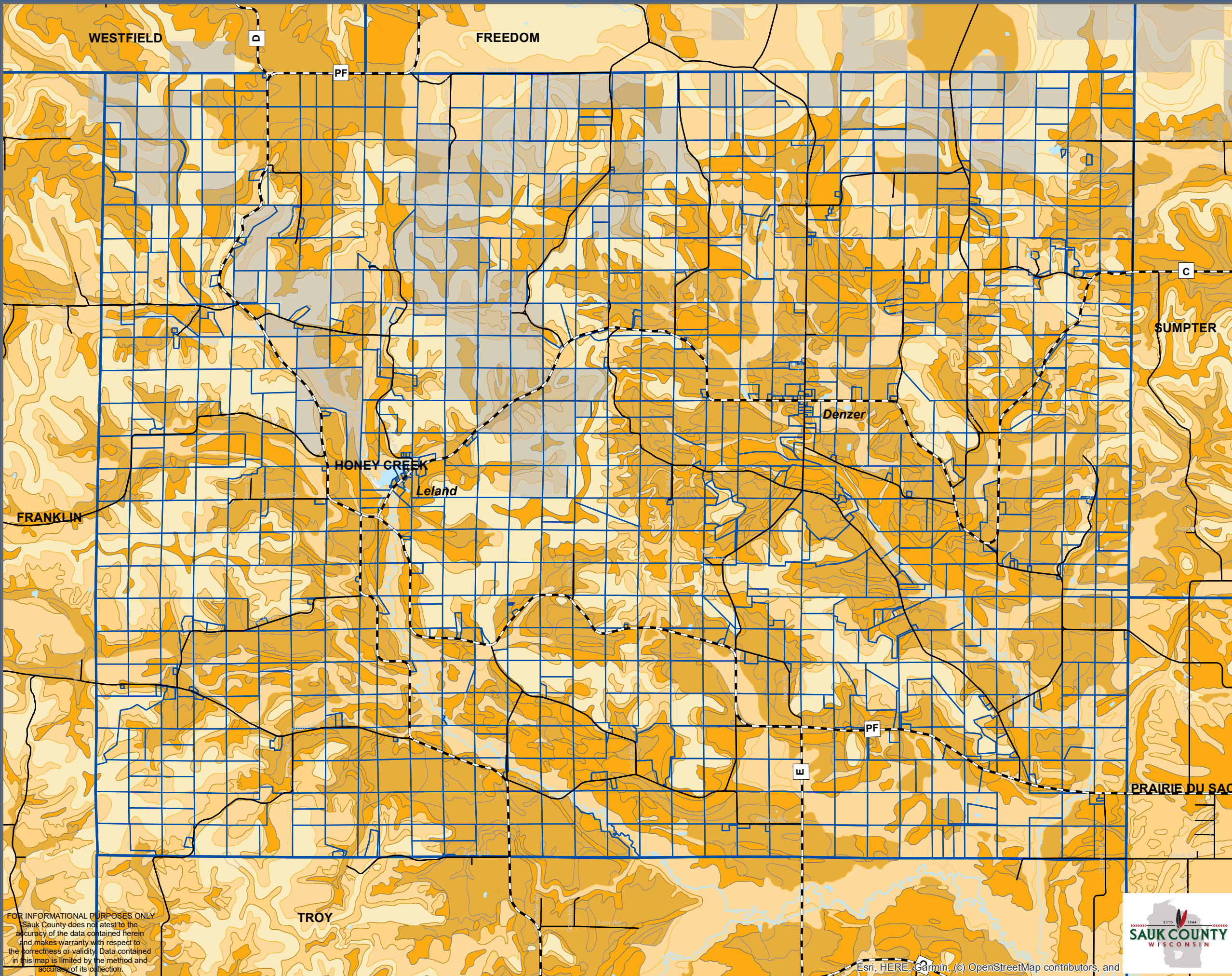


**Town of Honey Creek
Comprehensive Plan
Map 5-1**

Land Capability

Legend

- Land Capability**
-  Class I, II and III
 -  Class IV, V and VI
 -  Class VII and VIII
 -  Public Open Spaces
- Municipal Boundaries**
-  City
 -  Village
 -  Town Boundary
 -  Tax Parcels
- Transportation**
-  County Highway
 -  U.S. Highway
 -  Municipal Streets
 -  State Highway
 -  Town Roads
 -  Railroads



FOR INFORMATIONAL PURPOSES ONLY
 Sauk County does not attest to the accuracy of the data contained herein and makes warranty with respect to the correctness or validity. Data contained in this map is limited by the method and accuracy of its collection.

