







**Town of Honey Creek
Comprehensive Plan
Map 11-2**







Zoning Districts

Legend






Zoning Description

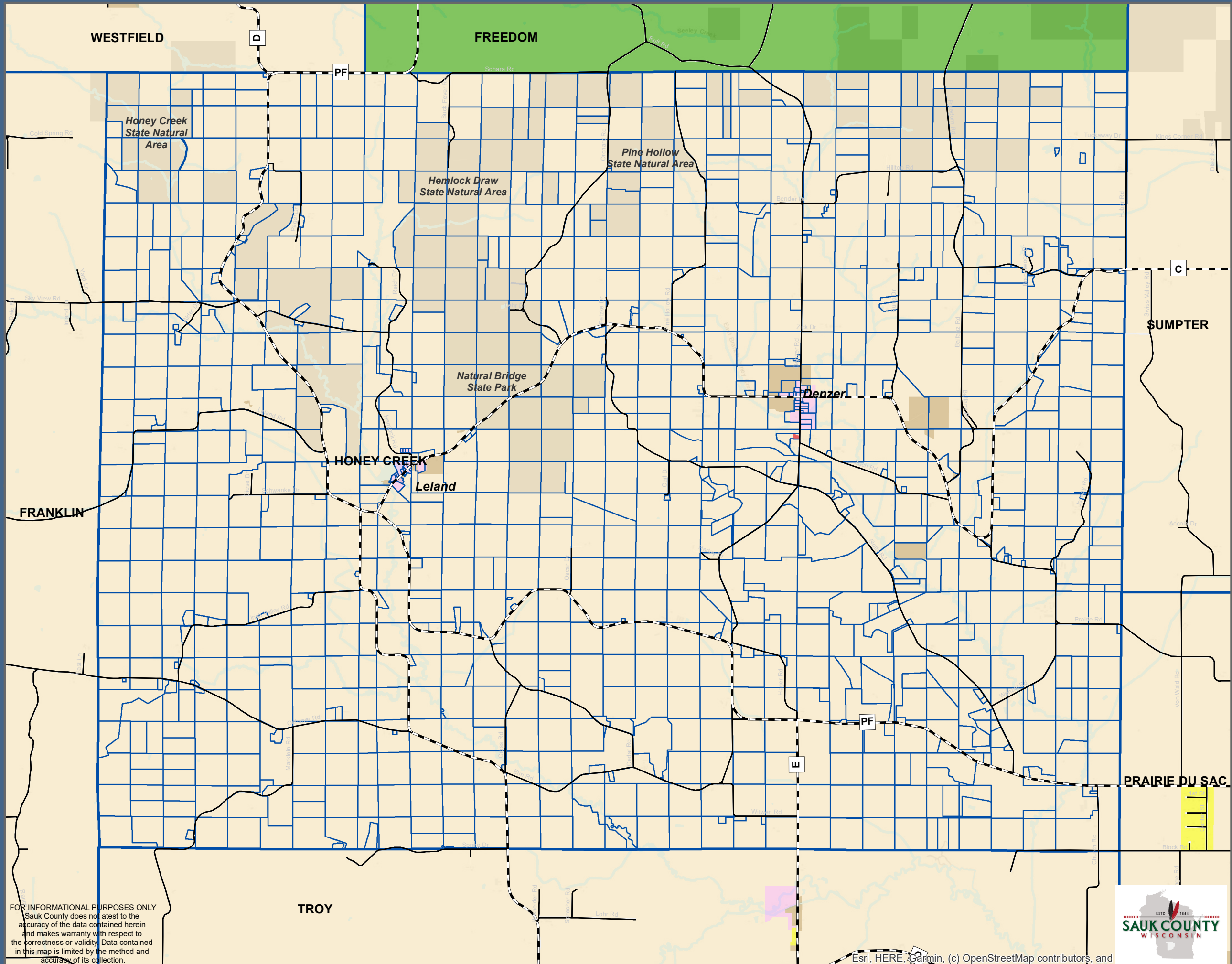
-  Agriculture
-  Exclusive Agriculture
-  Resource Conservancy
-  Rural Community
-  Commercial
-  Single-Family Residential

Municipal Boundaries

-  City
-  Village
-  Tax Parcels
-  Town Boundary
-  Public Open Spaces
-  Waterlines

Transportation

-  County Highway
-  U.S. Highway
-  Municipal Streets
-  State Highway
-  Town Roads



FOR INFORMATIONAL PURPOSES ONLY
Sauk County does not attest to the accuracy of the data contained herein and makes warranty with respect to the correctness or validity. Data contained in this map is limited by the method and accuracy of its collection.



Esri, HERE, Garmin, (c) OpenStreetMap contributors, and

