

**Town of Freedom
Comprehensive Plan
Map 9-1**

**Environmentally
Sensitive Areas**

Legend

DNR Wetlands

- DNR Wetlands
- Wetland Restorations
- Potentially Restorable Wetlands (2016)
- Waterlines

NRCS Soil Hydric Ratings

- Hydric
- Predominantly Hydric
- Partially Hydric
- Predominantly Non-Hydric

Protected Area Boundary

- Baraboo Range North
- Baraboo Range National Landmark

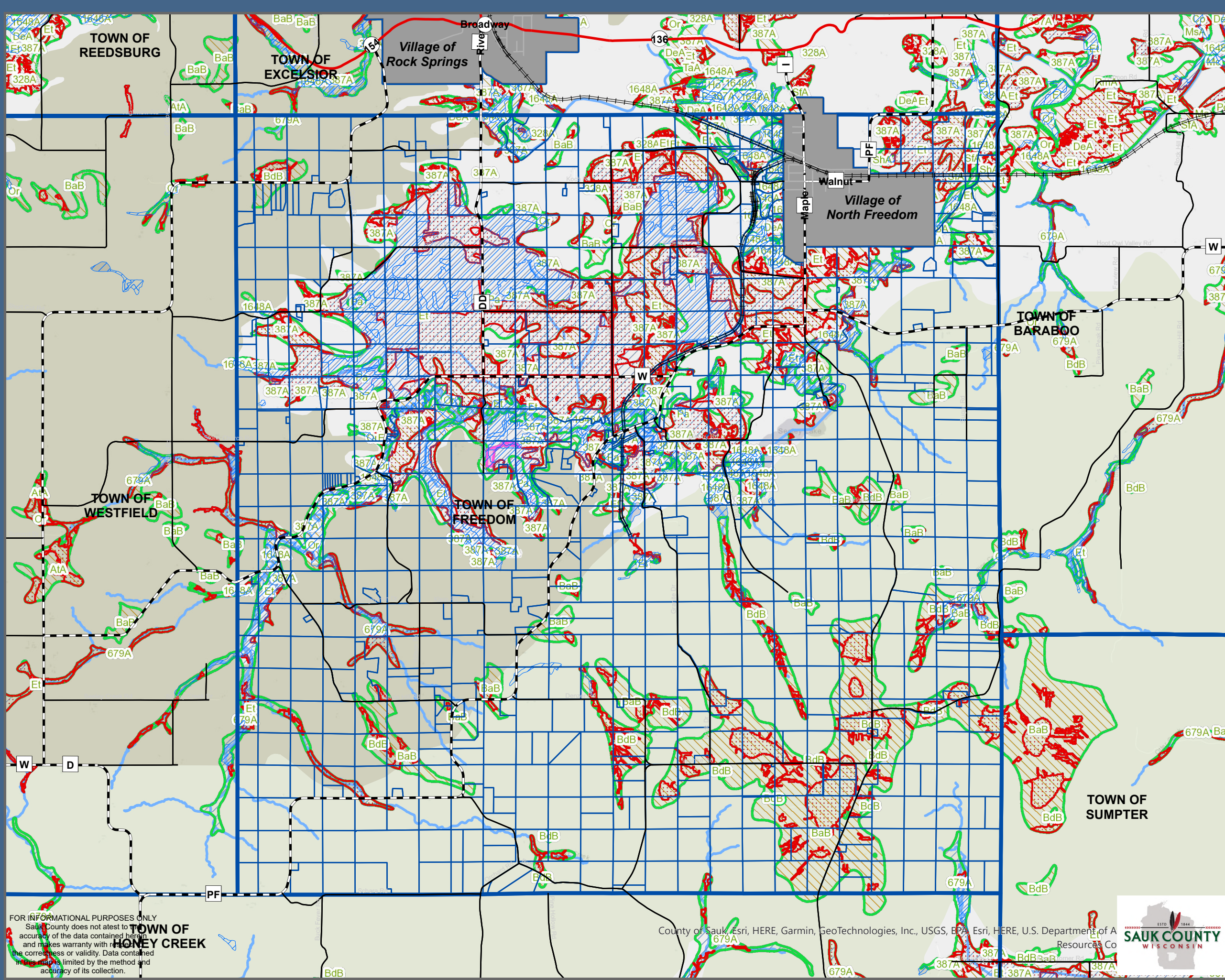
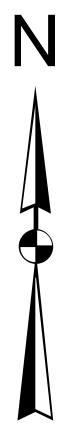
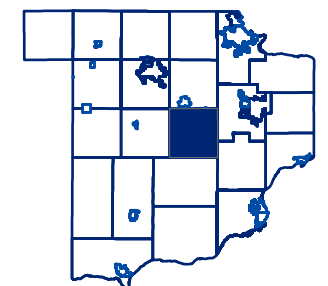
Municipal Boundaries

- Town
- City
- Village
- Tax Parcels

Transportation

- County Highway
- U.S. Highway
- Municipal Streets
- State Highway
- Town Roads
- Railroads

0 0.5 1
Miles



FOR INFORMATIONAL PURPOSES ONLY
Sauk County does not attest to the
accuracy of the data contained herein
and makes warranty with respect to
the correctness or validity. Data contained
in this map is limited by the method and
accuracy of its collection.

County of Sauk, Esri, HERE, Garmin, GeoTechnologies, Inc., USGS, EPA, Esri, HERE, U.S. Department of A
Resources Co

