

Town of Excelsior Comprehensive Plan Map 7-1







FOR INFORMATIONAL PURPOSES ONLY
Sauk County does not attest to the
accuracy of the data contained herein
and makes warranty with respect to
the correctness or validity. Data contained
in this map is limited by the method and
accuracy of its collection.

Transportation




Legend

Transportation



Roadclass

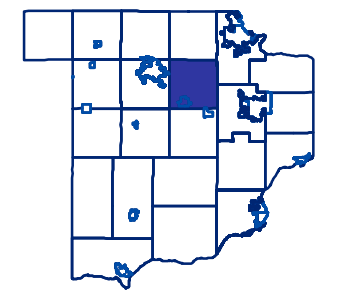
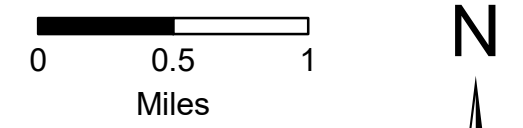
-  Principal Arterials
-  Minor Arterials
-  Major Collectors
-  Minor Collectors
-  Local Roads
-  Railroads

Municipal Boundaries

-  Town
-  City
-  Village

Waterbodies

-  Stream or River
-  Lake or Pond



Village of North Freedom
Esri, HERE, Garmin, © OpenStreetMap contributors, and