






Town of Excelsior Comprehensive Plan

Regional Context



Map 1-1

Legend


Municipal Boundaries

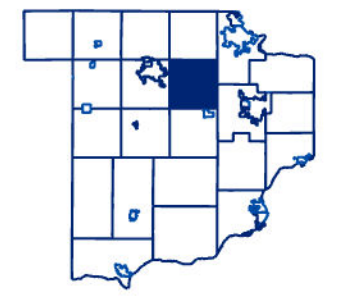
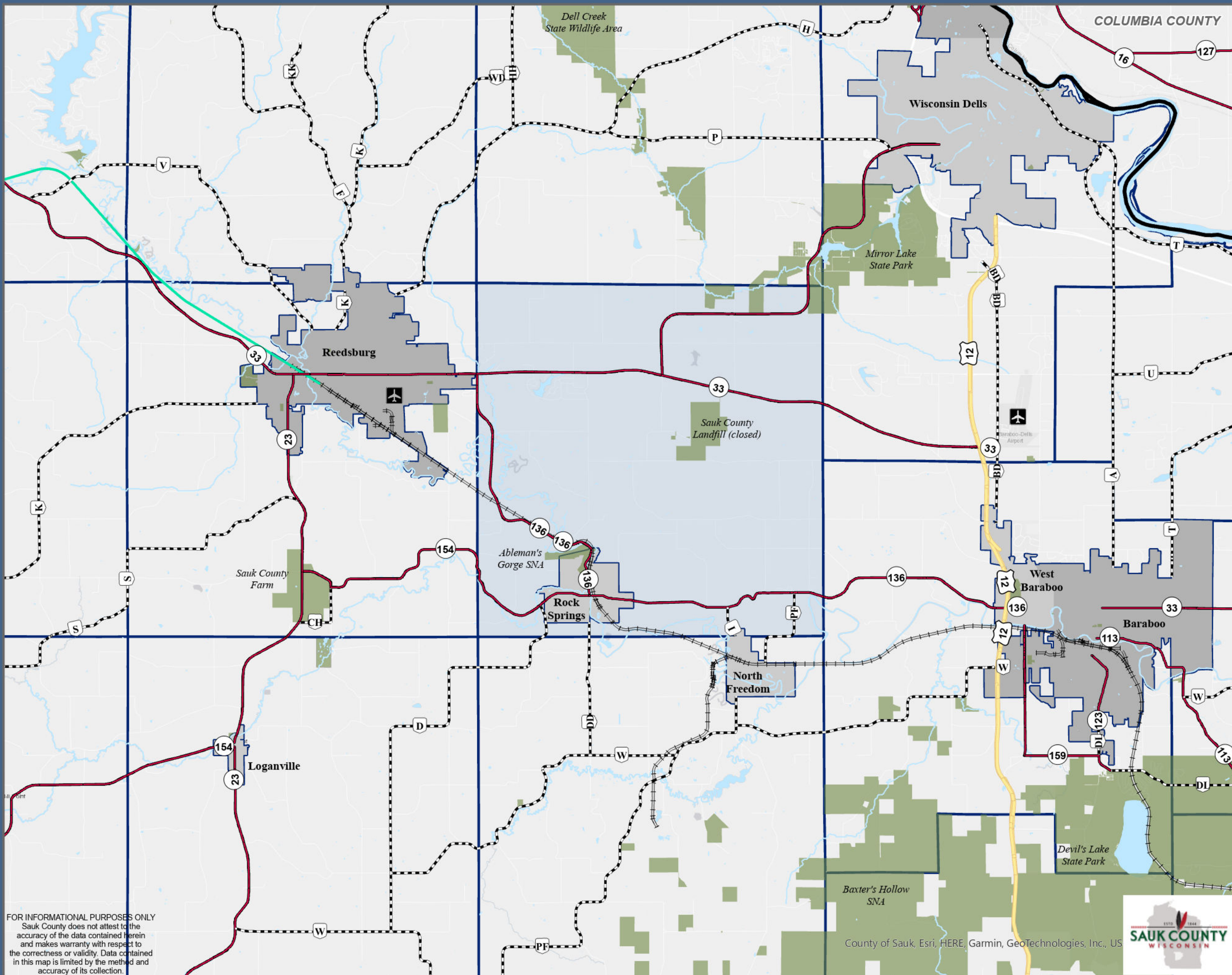
-  Town
-  City
-  Village
-  Excelsior
-  Publicly Owned Lands

Waterbodies

-  Lake or Pond
-  Stream or River

Transportation

-  US Highway
-  State Road
-  County Road
-  Railroads
-  The "400" State Trail
-  Municipal Airport



FOR INFORMATIONAL PURPOSES ONLY
 Sauk County does not attest to the accuracy of the data contained herein and makes warranty with respect to the correctness or validity. Data contained in this map is limited by the method and accuracy of its collection.

County of Sauk, Esri, HERE, Garmin, GeoTechnologies, Inc., US

