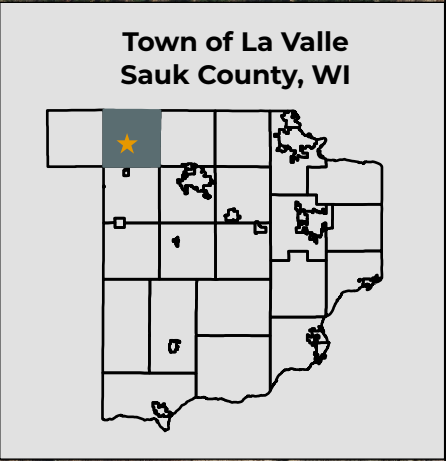


HEMLOCK COUNTY PARK

Development Overview Map



Legend

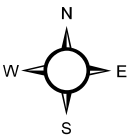
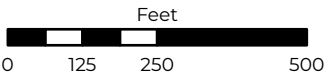
Park Amenities

- Boat Launch
- Fishing Pier
- Shelter
- Playground
- Restroom

- Raptor Perch
- Picnic Area
- Hammock Post
- Parking
- Driveway
- Park Boundaries

Trails and Paths

- The "400" State Trail
- Paved Path
- Wetland Trail
- Woodland Trail
- Northern Forest Trail



**Locations of amenities are suggestions and may be subject to change.*

HEMLOCK COUNTY PARK

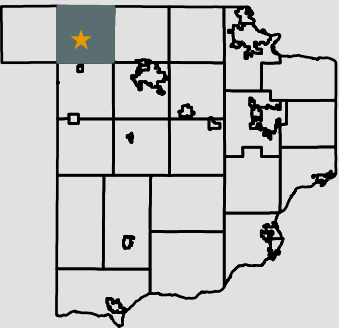
Water Resources Map

McKinney Rd

Dutch Hollow Rd

Thompson Rd

Town of La Valle
Sauk County, WI



Legend

Park Boundaries

DNR Wetlands

Wetland Class

Emergent/wet meadow

Forested

Forested, Emergent/wet meadow

Open Water

Scrub/shrub, Emergent/wet meadow

FEMA Flood Zones

Floodway

100 Year

0.2% Chance - 500 Year

Trails and Paths

The "400" State Trail

Paved Path

Wetland Trail

Woodland Trail

Northern Forest Trail

Feet
0 125 250 500

