






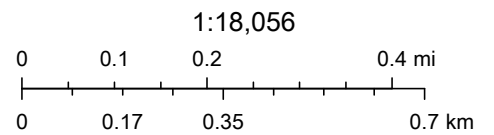


Snowmobile Trail Improvements



- | | | | |
|---|----------------------|---|----------------------|
|  | Snowmobile Trail |  | Municipal Boundaries |
|  | PLSS Section Line |  | Town |
|  | PLSS Fractional Lots |  | City |
| | |  | Village |



Land Information/GIS, Sauk County Land Information/GIS