

Sauk County Wisconsin

APPLICATION TO ESTABLISH NEW ATV/UTV ROUTES
ON COUNTY & STATE HIGHWAYS

APPLICANT INFORMATION

Name: Sauk Ridge Runners ATV Club
Submitted By: Richard Fish
Phone: Mobile (608) 495-4848 or Home (608) 985-7068
Email: dfish@mwt.net
Address: S1511A Fox Court, LaValle, WI 53941

ORGANIZATION INFORMATION

Organization Name: Sauk Ridge Runners ATV Club
Officers (Name and Contact Information):
President: Dan Fleming, E8356 County Rd. H, Wisconsin Dells, WI 53965
Secretary: Becky Choroszy, S665 E. Restone Dr., LaValle WI 53941
Treasurer: Joe Schwochert, 1510 Crawford Street, Baraboo, WI 53913
Trail Boss: Robert Fleming, 6587 Longview Dr., Lyndon Station, WI 53944
Number of Members: 60 Date Organization Established: October 15, 2002

COUNTY HIGHWAYS REQUESTED TO BE DESIGNATED ATV/UTV ROUTES

Highway: Town: Limits:
Need for ATV/UTV Route:

SEE ATTACHED


ATV/UTV ROUTE SIGNS AND ROADWAY APPROACHES

ATV/UTV Route signs will be installed and maintained by Sauk Ridge Runners ATV Club
Signs will comply with Wisconsin Administrative Code Chapter 64.

Primary Contacts for maintenance of signs and roadway approach are:

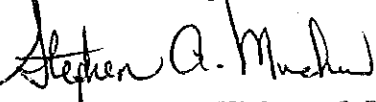
1. Richard Fish (608) 495-4848 or (608) 985-7068
2. Bob Fleming (608) 963-5338 or (608) 524-7796

Applicants agree to full compliance of Sauk County Code of Ordinances - Chapter 15

Submitted By:  Date: 15-Mar-17


The application must include the following:

1. A map showing portion of the highway where the route is being requested.
2. A map showing the trails which lead up to the proposed roadway route.
3. A statement that the applicant has a lease or some other permission from landowners to use the trails shown on the map.

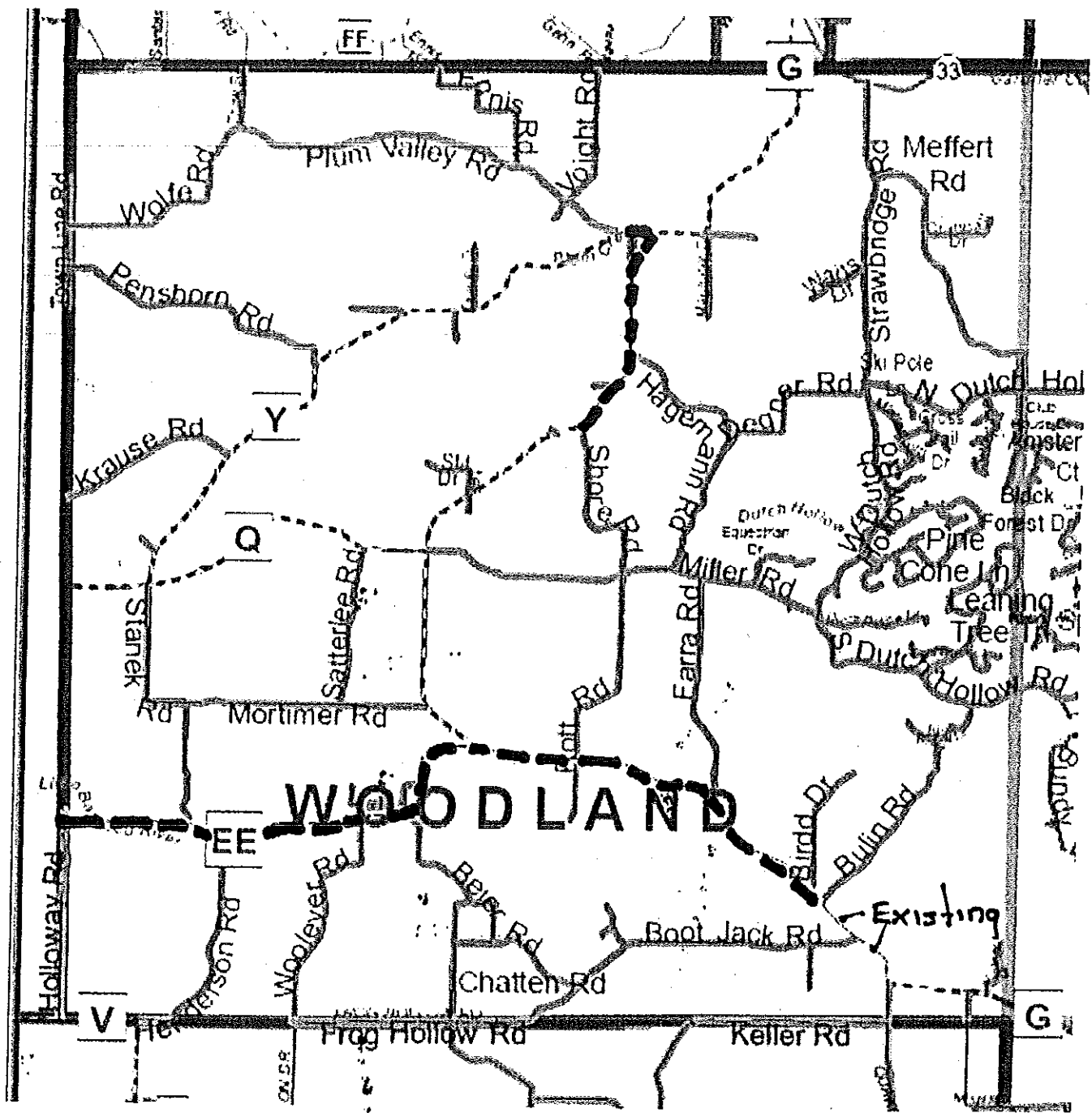
Approved By:  Date: 3/15/2017
Sauk County Highway & Parks Committee

**REQUEST FOR ADDITIONAL STATE AND COUNTY HIGHWAYS
TO BE DESIGNATED ATV/UTV ROUTES – March 15, 2017**

Highway: CTH V	Town: Winfield	Bass Rd. to Friske Dr.
This is an addition to an existing Sauk County-Approved ATV Route on CTH V to extend that Route from Bass Road to Friske Drive.		
CTH F	Town: Winfield	Farber Rd. to Seep Rd. Hoff Rd. to Wiese Rd.
This is an addition to existing Sauk County-Approved ATV Routes on CTH F to extend that ATV Route from Farber Road to Seep Road and from Hoff Road to Wiese Road.		
CTH D	Town: Westfield	Seeley Creek Rd. to Golf Course Rd.
Route on CTH D connects Town of Westfield ATV Routes on Seeley Creek Road, Summit Drive, Stone Church Road, Short Cut Road, Schmidt Road, and Golf Course Road.		
CTH W	Town: Westfield	STH 23 to Skyview Rd.
ATV Route on CTH W connects Town of Westfield ATV Routes on Friendship Drive West of STH 23 and Sky View Road East of STH 23.		
CTH G	Town: Woodland	<ul style="list-style-type: none"> • Bulin Rd. to Mortimer Rd. • Shore Rd. to CTH Y
ATV Route on CTH G from Bulin Road To CTH Y connects an existing Sauk County-Approved ATV Route on CTH G East of Bulin Road with Town of Woodland ATV Routes on Birde Drive, Farra Road, Roth Road, and Mortimer Road and a connection to proposed ATV Route on CTH EE. ATV Route on CTH G from Shore Road to CTH Y connects Town of Woodland ATV Routes on Shore Road, Hagemann Road with the proposed ATV Road on CTH Y.		
CTH Y	Town: Woodland	CTH G to Plum Valley Road
ATV Route on CTH Y connects Town of Woodland ATV Route on Plum Valley Road with ATV Road on CTH G.		
CTH EE	Town: Woodland	CTH G to west limits of Sauk County
ATV Route on CTH EE connects Town of Woodland ATV Routes on Beler Road, Woolever Road, and Henderson Road with proposed ATV Road on CTH G and provides access to future ATV Routes in Vernon County.		
STH 154	Town of Westfield and Village of Loganville	Eli Valley Rd. to Mill St.
This ATV/UTV Route is for the crossing of the bridges on STH 154 over Narrows Creek. Route connects existing ATV/UTV Routes approved by Village of Loganville on Mill Street and the Town of Westfield on Eli Valley Road.		
STH 23/154	Town of Westfield and Village of Loganville	Mill St. and Sunrise Rd. to Narrows Creek Rd.
This ATV/UTV Route is for the crossing of the bridge on STH 23/154 over Narrows Creek. Route connects existing ATV/UTV Routes approved by Village of Loganville on Mill Street and on Sunrise Road and by the Town of Westfield on Narrows Creek Road.		
STH 154	Town of Reedsburg	Grote Hill Road to Dunse Road
This ATV Route is for crossing a bridge over an unnamed creek and will connect proposed Town of Reedsburg ATV routes on Grote Hill Road and Dunse Road		
STH 58	Village of LaValle Town of LaValle	River Street to Jessop Road
This ATV Route will connect 2 existing approved and signed ATV Routes on STH 58 and will cross 2 additional bridges on STH 58 over the Baraboo River.		

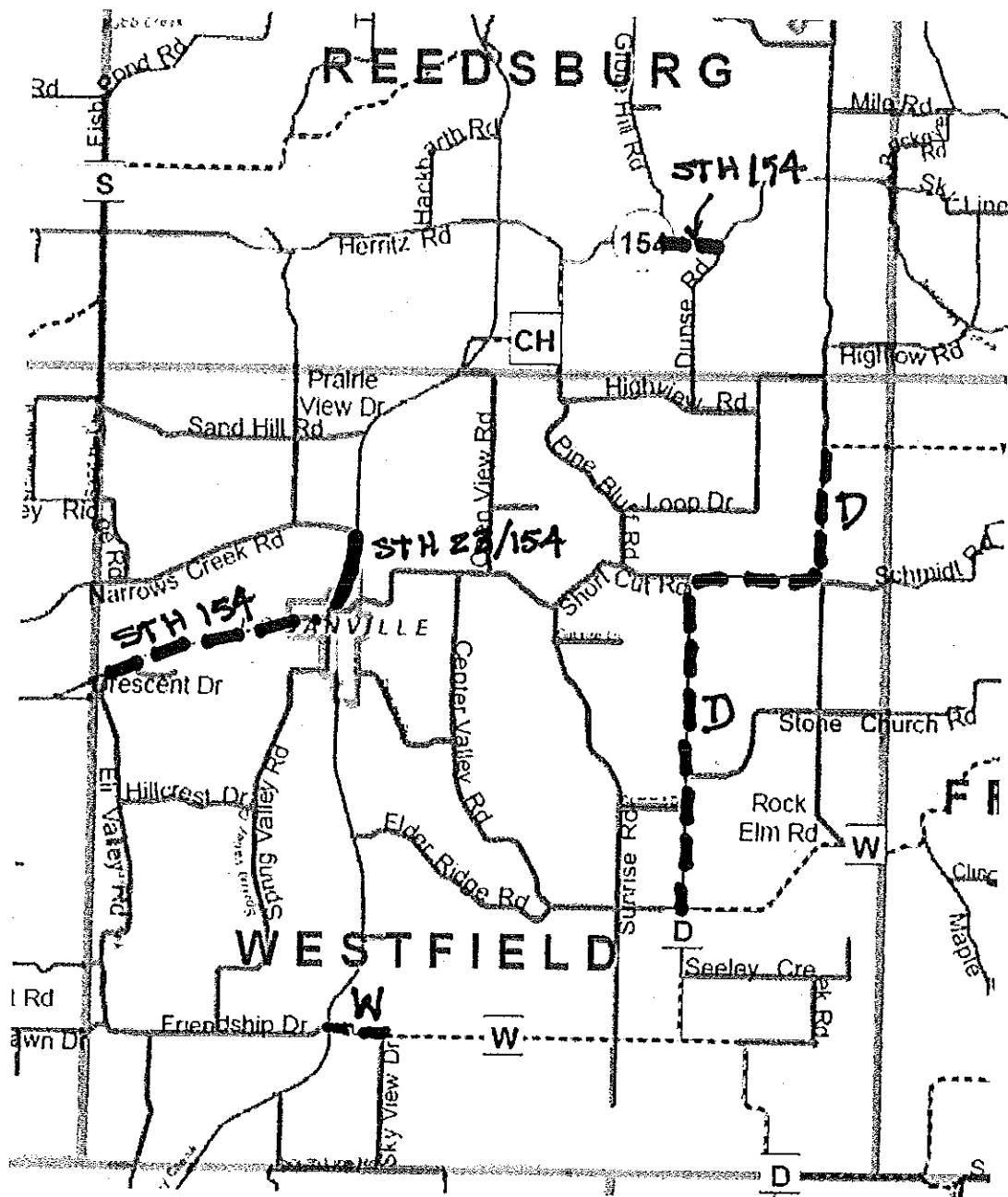


--- Denotes Proposed ATV Routes



Additional ATV Routes on County Highways
 Town of Woodland
 March 15, 2017

--- PROPOSED ATV ROUTES



**Additional ATV Routes on County Highways
Towns of Reedsburg & Westfield
March 15, 2017**

--- Denotes Proposed ATV Routes