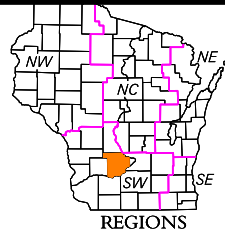


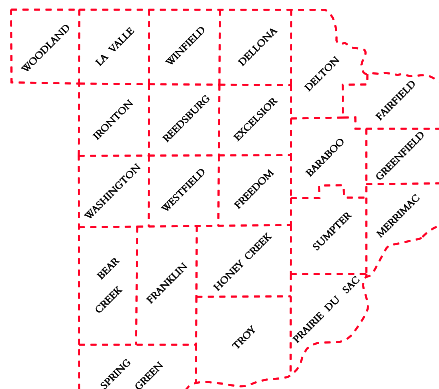
# GREAT SAUK TRAIL PEDESTRIAN BRIDGE OVER WISCONSIN RIVER SAUK COUNTY



SECTION NUMBERING OF A TOWNSHIP

6	5	4	3	2	1
7	8	9	10	11	12
18	17	16	15	14	13
19	20	21	22	23	24
30	29	28	27	26	25
31	32	33	34	35	36

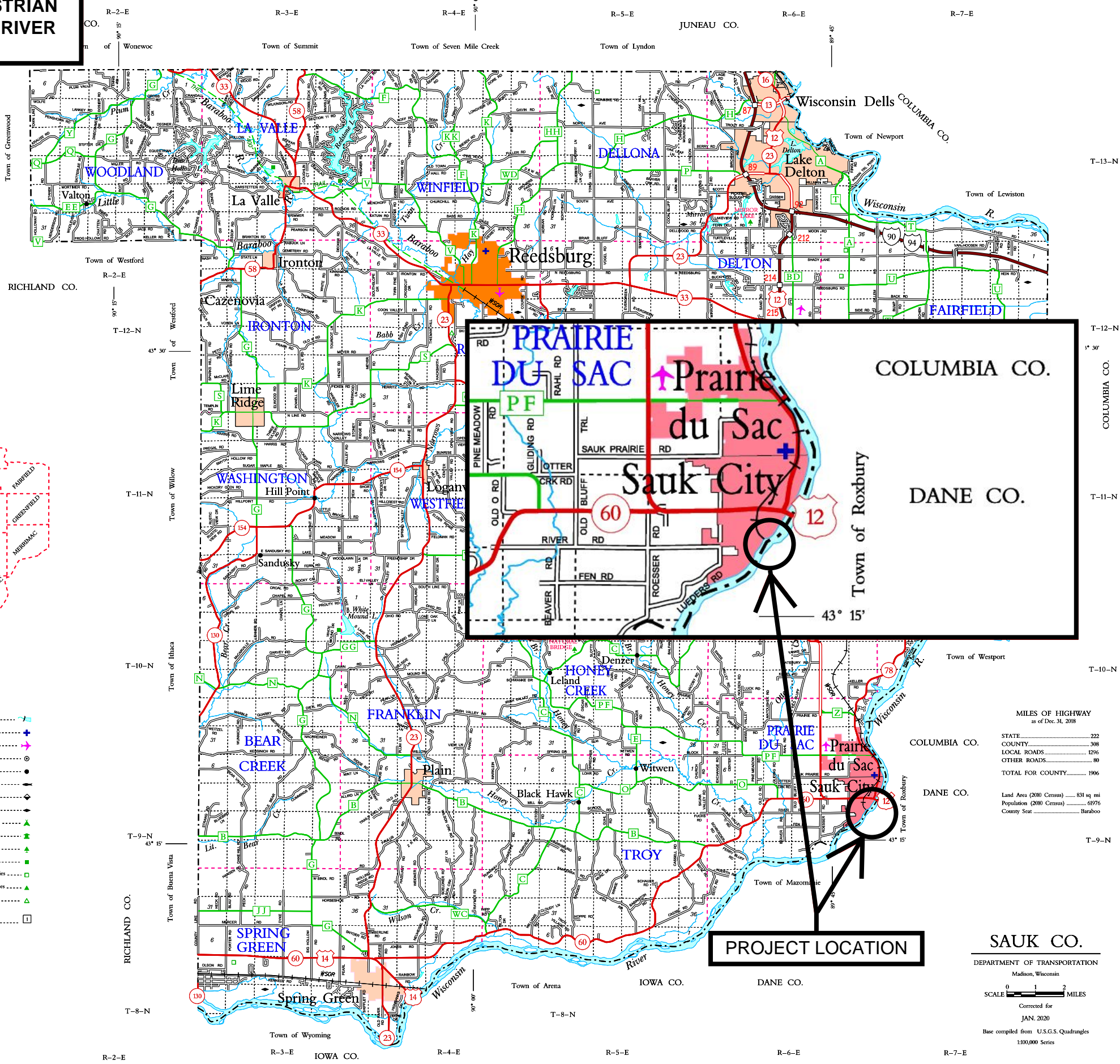
CIVIL TOWNS



## LEGEND

- Freeway
- Multilane Divided
- U.S. or State Hwy
- County Trunk Hwy
- Town Road
- Firelane
- Railroad
- State Trail
- Interchange
- Highway Separation
- Interstate Highway No.
- U.S. Highway No.
- State Highway No.
- County Highway Letter
- State Boundary
- County Boundary
- Civil Town Boundary
- Dam
- Hospital
- Airport
- County Seat
- Unincorporated Village
- Fish Hatchery
- Game Farm
- Public Hunt or Fish Grds.
- Public Camp & Picnic Grds.
- Ranger Station
- State Park
- County Park With Facilities
- Without Facilities
- Rest Area Modern Facilities
- Wayside Rustic Facilities
- Univ. of Wisconsin - Baraboo/Sauk Co.

For boundaries of public hunting and fishing grounds please contact the Department of Natural Resources



MILES OF HIGHWAY as of Dec. 31, 2018

STATE	222
COUNTY	308
LOCAL ROADS	1296
OTHER ROADS	80
TOTAL FOR COUNTY	1906

Land Area (2010 Census) ..... 831 sq mi  
Population (2010 Census) ..... 6976  
County Seat ..... Baraboo

## SAUK CO.

DEPARTMENT OF TRANSPORTATION  
Madison, Wisconsin

SCALE 0 1 2 MILES

Corrected for  
JAN. 2020

Base compiled from U.S.G.S. Quadrangles  
1:100,000 Series