Sauk County Land and Water Resource Management Plan

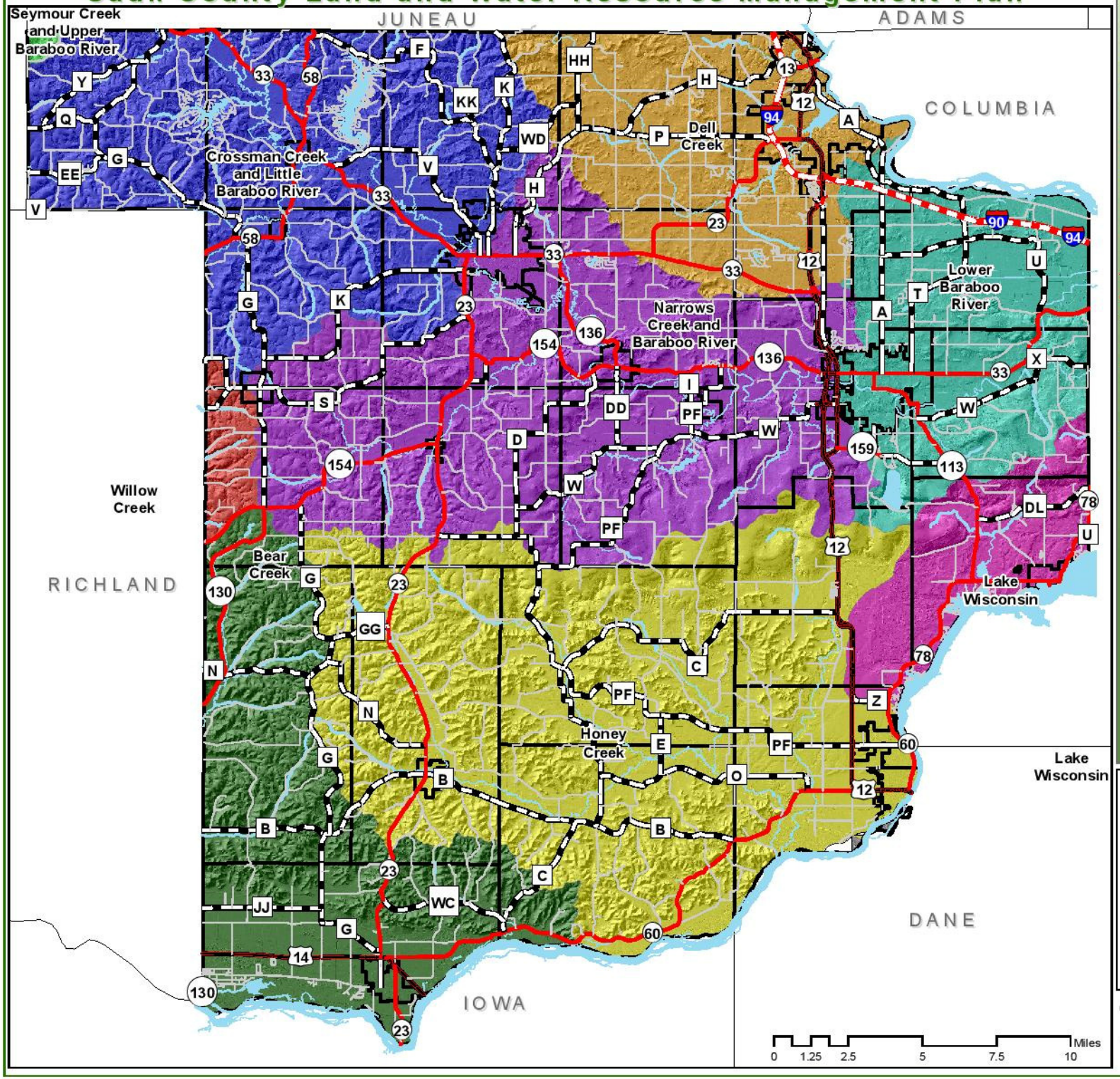

Legend

Watersheds

- Bear Creek
- Crossman Creek and Little Baraboo River
- Dell Creek
- Honey Creek
- Lake Wisconsin
- Lower Baraboo River
- Narrows Creek and Baraboo River
- Seymour Creek and Upper Baraboo River
- Willow Creek
- Interstate
- Federal
- State
- County
- Town
- Ramp

Reference Features

- Open Water
- Rivers/Streams
- Municipal Boundaries
- County Boundaries

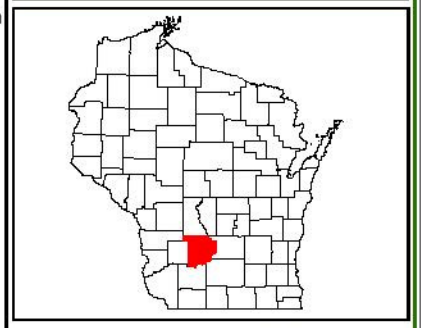

FOR INFORMATIONAL PURPOSES ONLY
Sauk County does not attest to the accuracy of the data contained herein and makes no warranty with respect to its correctness or validity. Data contained in this map is limited by the method and accuracy of its collection.

Map 3A

Sauk County Watersheds

Sauk County Land and Water Resource Management Plan

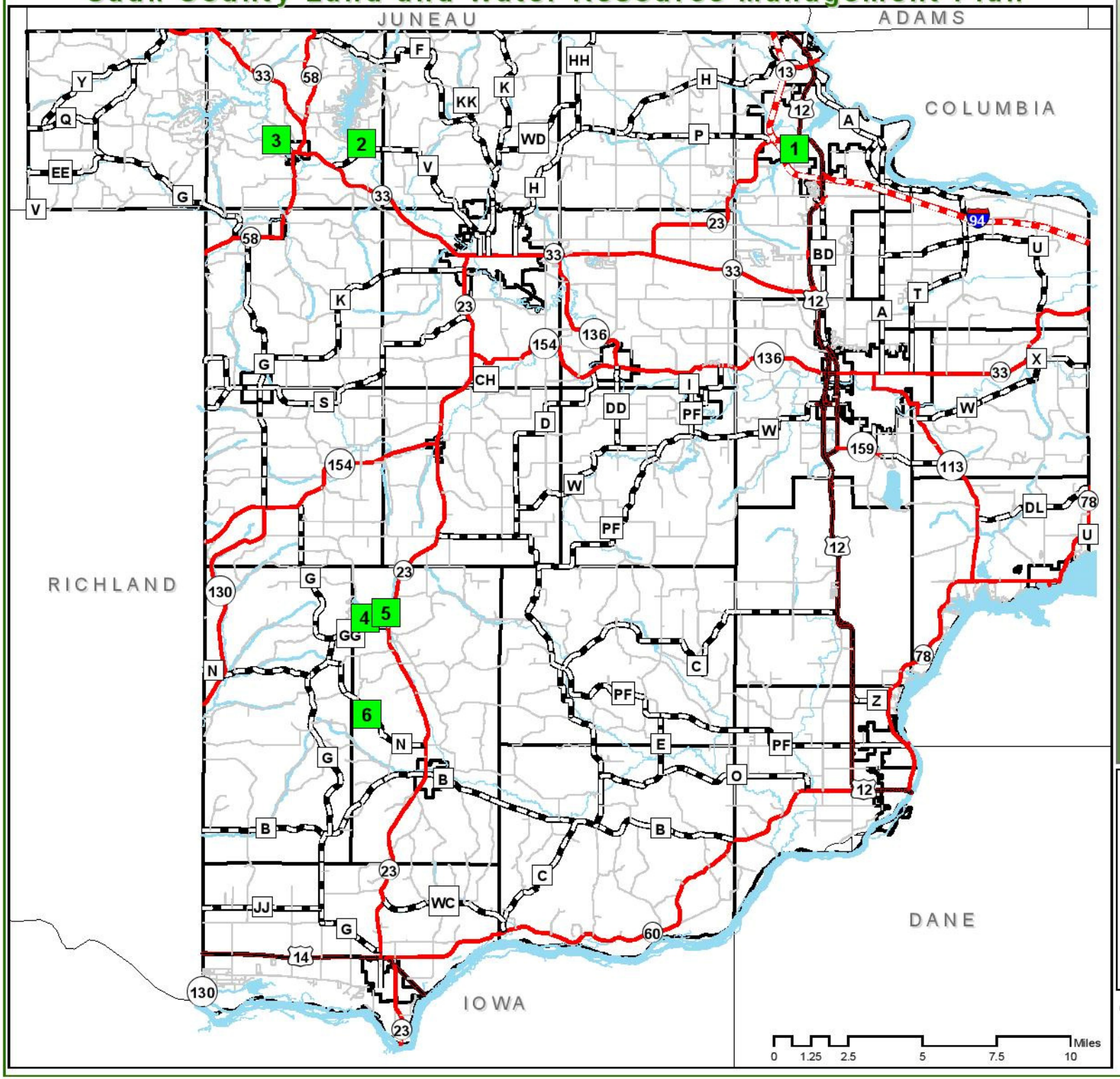

Legend

Sauk County Owned Dams

1 Mirror Lake
2 Redstone
3 Hemlock Park
4 White Mound
5 Shanahan
6 Highway N

Reference Features

Open Water
Rivers/Streams
Municipal Boundaries
County Boundaries
Interstate
Federal
State
County
Town
Ramp

FOR INFORMATIONAL PURPOSES ONLY
Sauk County does not attest to the accuracy of the data contained herein and makes no warranty with respect to its correctness or validity. Data contained in this map is limited by the method and accuracy of its collection.

Map 3B

Sauk County Owned Dams

Sauk County Land and Water Resource Management Plan

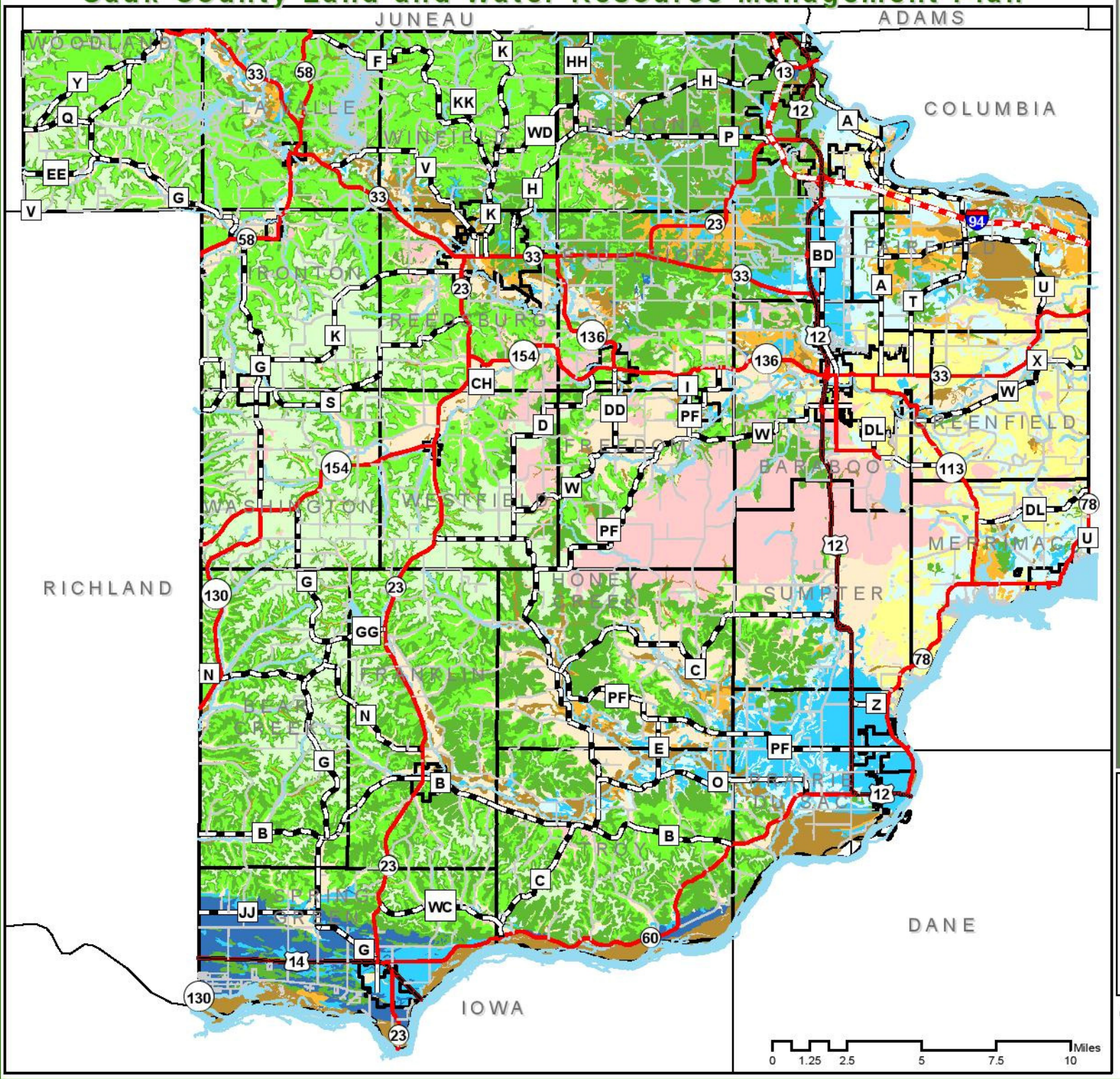

Legend

Soils Legend

- No Soil Information
- Valton
- La Farge-Norton-Gale
- Eleva-Boone-Plainfield
- Baraboo-Rock Outcrop
- McHenry-St. Charles
- Wyocena-Gotham-Plainfield
- Dickinson-Gotham-Dakota
- Sparta-Plainfield-Sparta variant
- Ettrick-Fluvaquents, wet-Curran
- Briggsville-Mosel-Colwood
- Fluvaquents, wet-Fluvaquents

Reference Features

- Open Water
- Rivers/Streams
- Municipal Boundaries
- County Boundaries
- Interstate
- Federal
- State
- County
- Town
- Ramp

FOR INFORMATIONAL PURPOSES ONLY
Sauk County does not attest to the accuracy of the data contained herein and makes no warranty with respect to its correctness or validity. Data contained in this map is limited by the method and accuracy of its collection.

Map 3C

General Soils

Map 3 D Erosion Vulnerability Assessment for Agricultural Lands (EVAAL)

MAP IS CURRENTLY BEING DEVELOPED AND WILL BE AVAILABLE AT THE SEPTEMBER 14TH PUBLIC HEARING

Sauk County Land and Water Resource Management Plan

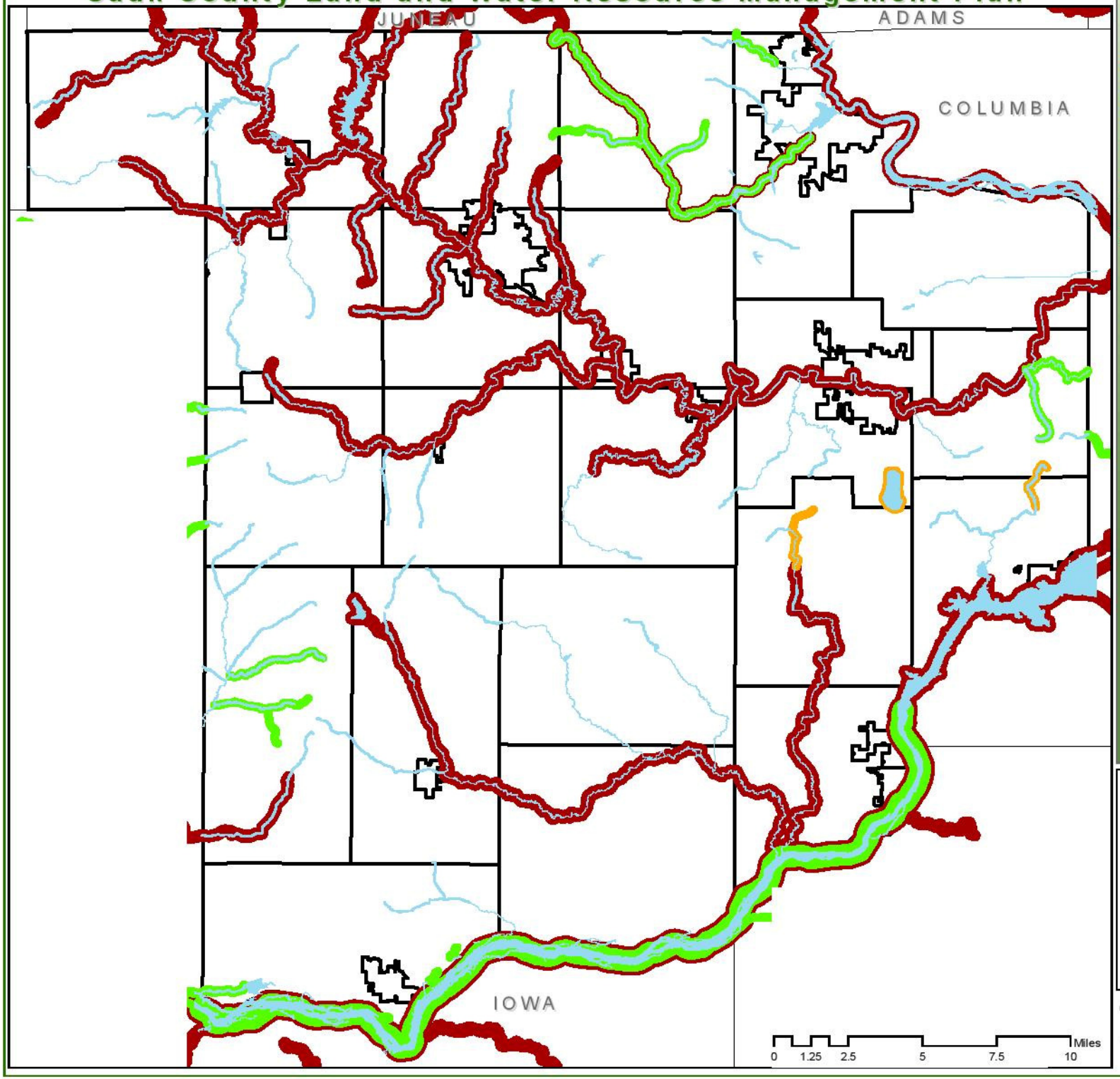

Legend

Recreational Quality

- Exceptional Resource Waters
- Outstanding Resource Waters
- Exceptional Resource Waters
- Outstanding Resource Waters

Impaired Water Quality

- Impaired Water Quality Areas
- Impaired Water Quality Lines

Reference Features

- Open Water
- Rivers/Streams
- Municipal Boundaries
- County Boundaries

FOR INFORMATIONAL PURPOSES ONLY
Sauk County does not attest to the accuracy of the data contained herein and makes no warranty with respect to its correctness or validity. Data contained in this map is limited by the method and accuracy of its collection.

Map 3E

Impaired, Outstanding and Exceptional Resource Waters

Sauk County Land and Water Resource Management Plan

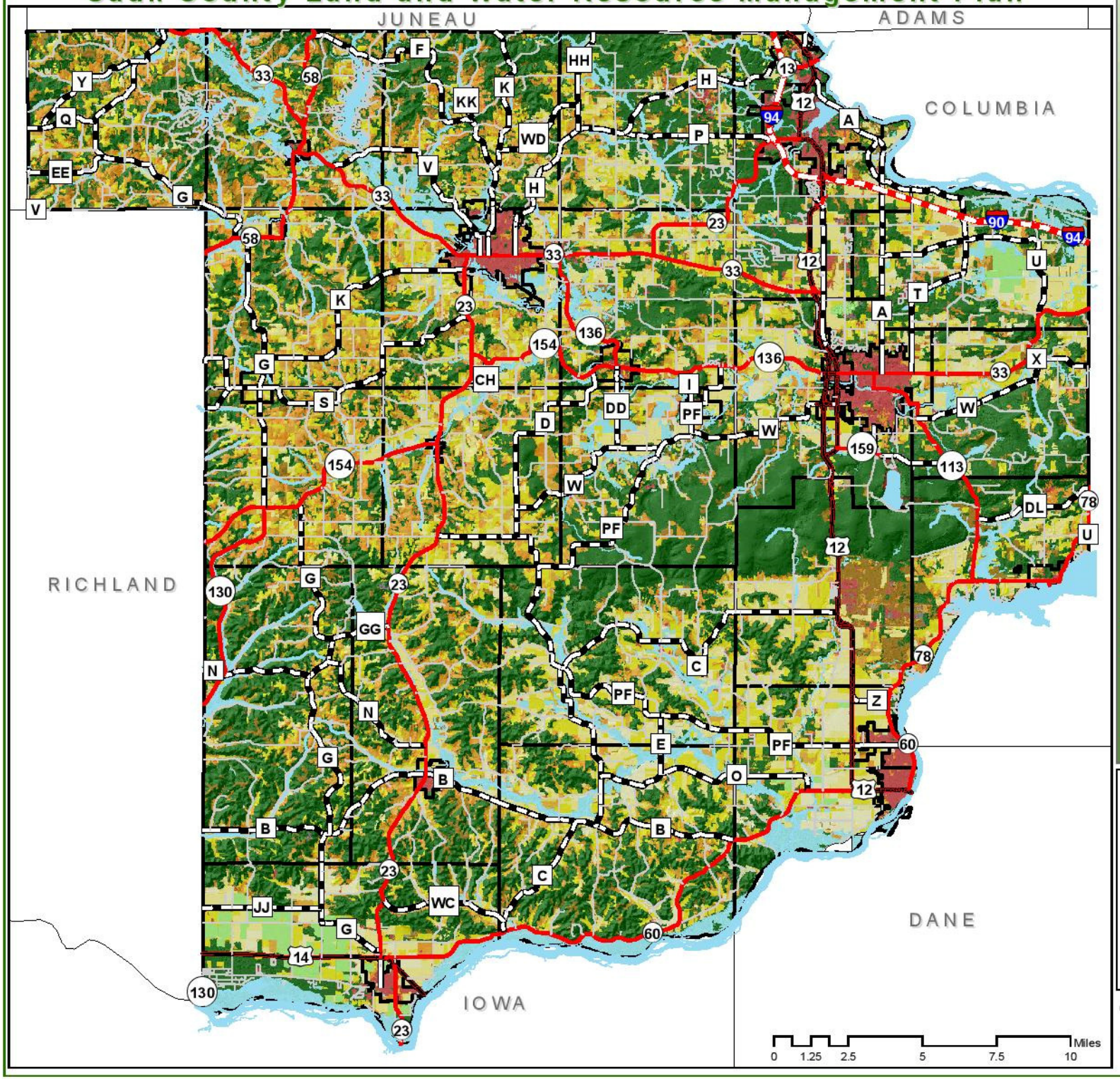

Legend

Land Use / Landcover

- Urban / Developed
- Cash Grain
- Continuous Corn
- Dairy Rotation
- Potato/Vegetable
- Hay
- Pasture
- Grass
- Forest
- Open Water
- Wetland
- Barren
- Shrubland

Reference Features

- Open Water
- Rivers/Streams
- Municipal Boundaries
- County Boundaries
- Interstate
- Federal
- State
- County
- Town
- Ramp

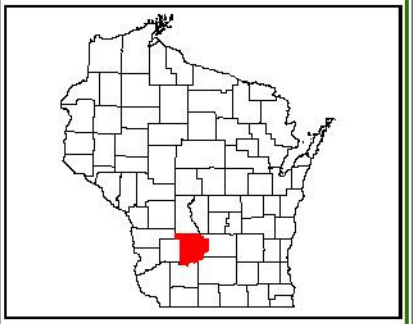

FOR INFORMATIONAL PURPOSES ONLY
Sauk County does not attest to the accuracy of the data contained herein and makes no warranty with respect to its correctness or validity. Data contained in this map is limited by the method and accuracy of its collection.

Map 3F

Land Use / Land Cover Map

Sauk County Land and Water Resource Management Plan

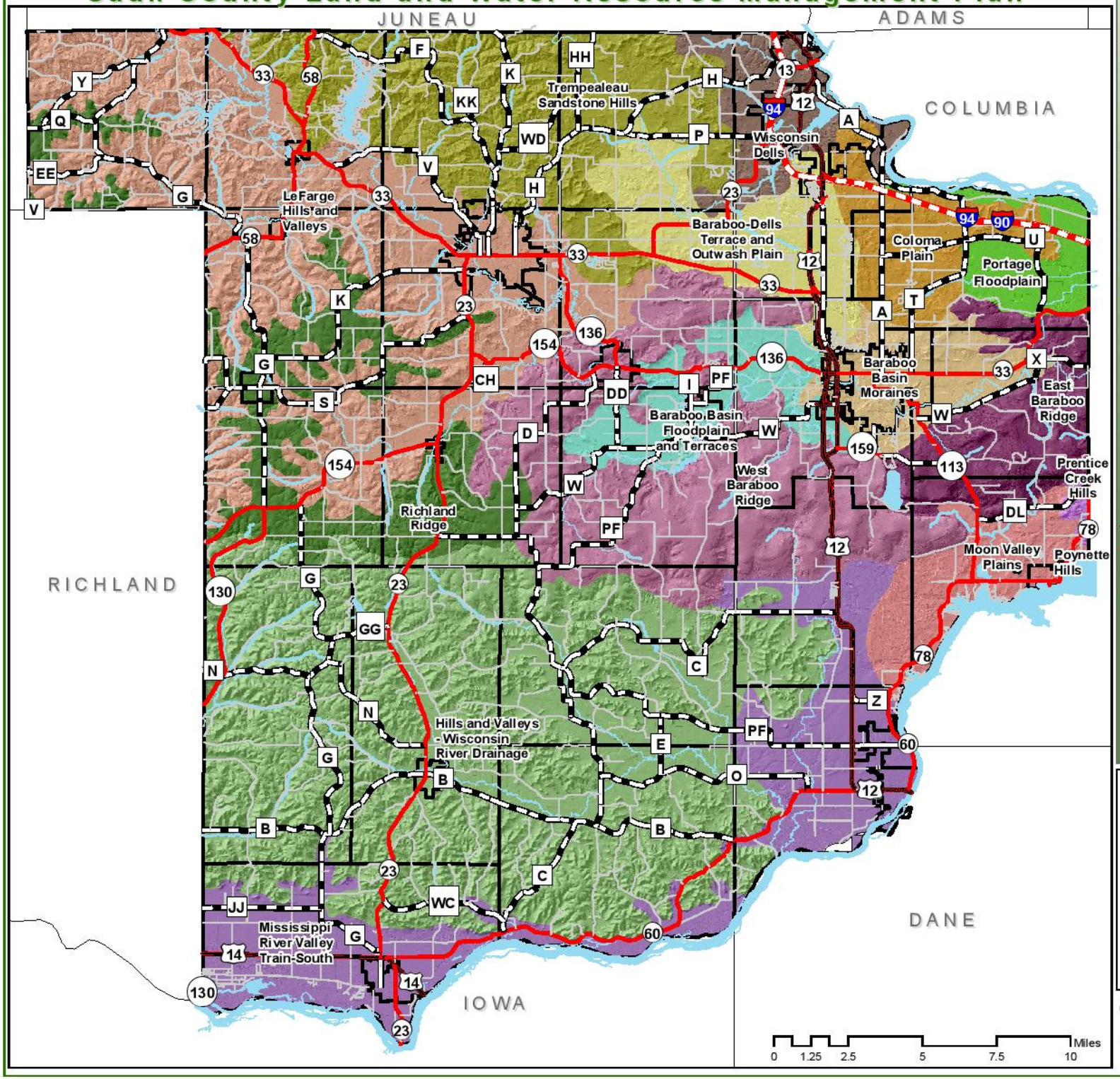

Legend

Landtype Associations

- Baraboo Basin Floodplain and Terraces
- Baraboo Basin Moraines
- Baraboo-Dells Terrace and Outwash Plain
- Coloma Plain
- East Baraboo Ridge
- Hills and Valleys - Wisconsin River Drainage
- LeFarge Hills and Valleys
- Mississippi River Valley Train-South
- Moon Valley Plains
- Portage Floodplain
- Poynette Hills
- Prentice Creek Hills
- Richland Ridge
- Trempealeau Sandstone Hills
- West Baraboo Ridge
- Wisconsin Dells

Reference Features

- Open Water
- Rivers/Streams
- Municipal Boundaries
- County Boundaries
- Interstate
- Federal
- State
- County
- Town
- Ramp

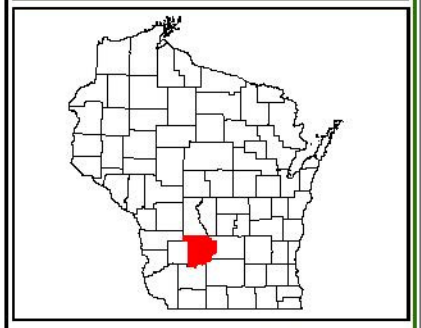

FOR INFORMATIONAL PURPOSES ONLY
Sauk County does not attest to the accuracy of the data contained herein and makes no warranty with respect to its correctness or validity. Data contained in this map is limited by the method and accuracy of its collection.

Map 3G

Landtype Associations

Sauk County Land and Water Resource Management Plan

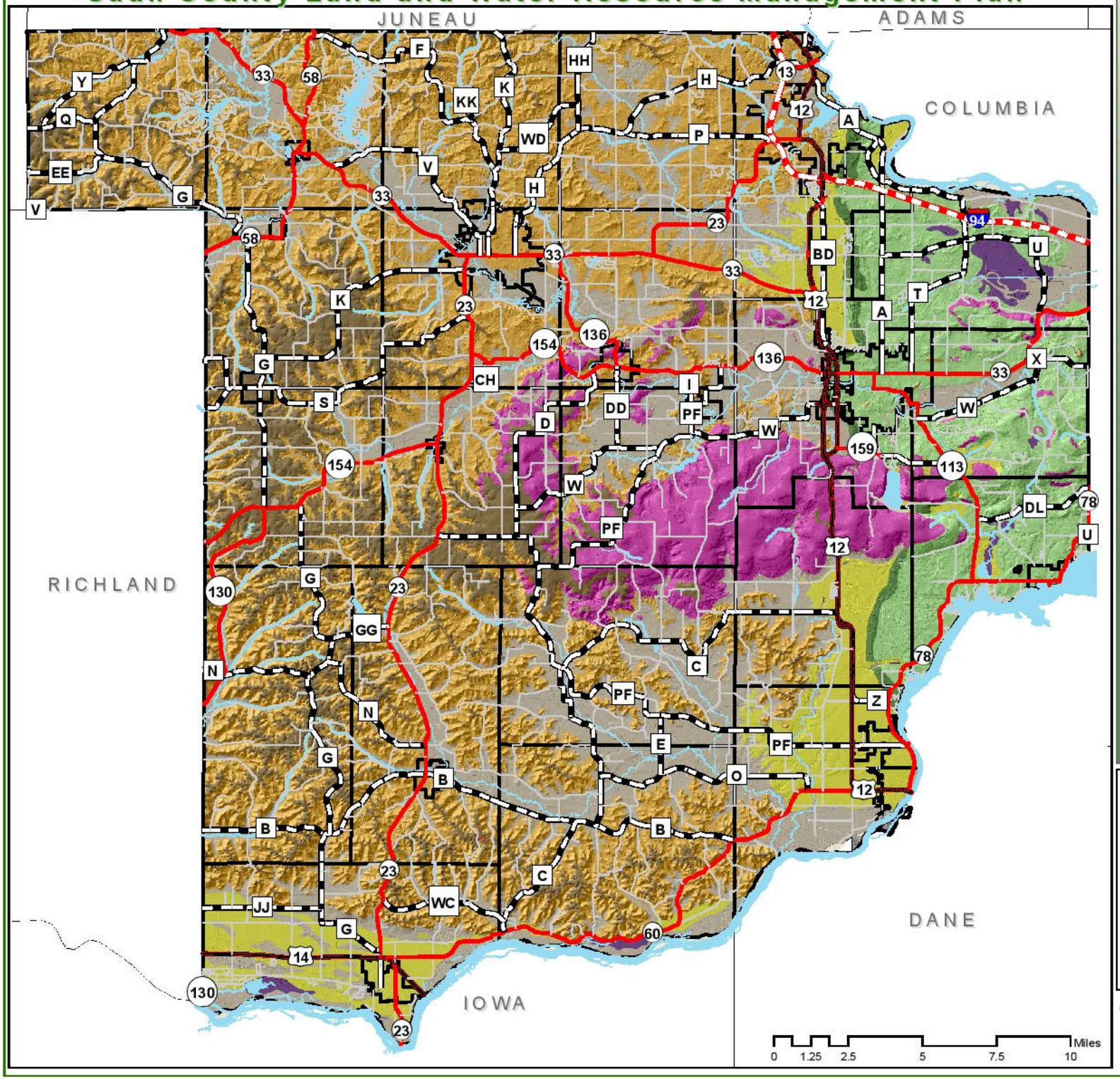

Legend

General Geology

- Bottom Land and River Terrace
- Baraboo Quartzite
- Cambrian Sandstone
- Organic
- Outwash
- Prairie du Chien Dolomite
- St. Peter Sandstone
- Till
- Terminal Moraine

Reference Features

- Open Water
- Interstate
- Federal
- State
- County
- Town
- Ramp
- Rivers/Streams
- Municipal Boundaries
- County Boundaries

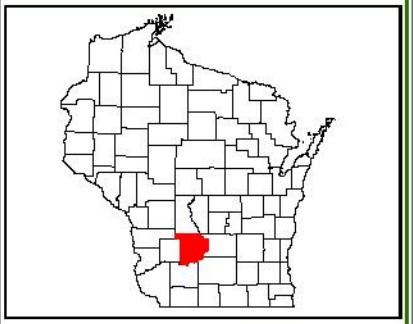

FOR INFORMATIONAL PURPOSES ONLY
Sauk County does not attest to the accuracy of the data contained herein and makes no warranty with respect to its correctness or validity. Data contained in this map is limited by the method and accuracy of its collection.

Map 3H

Geology

Sauk County Land and Water Resource Management Plan

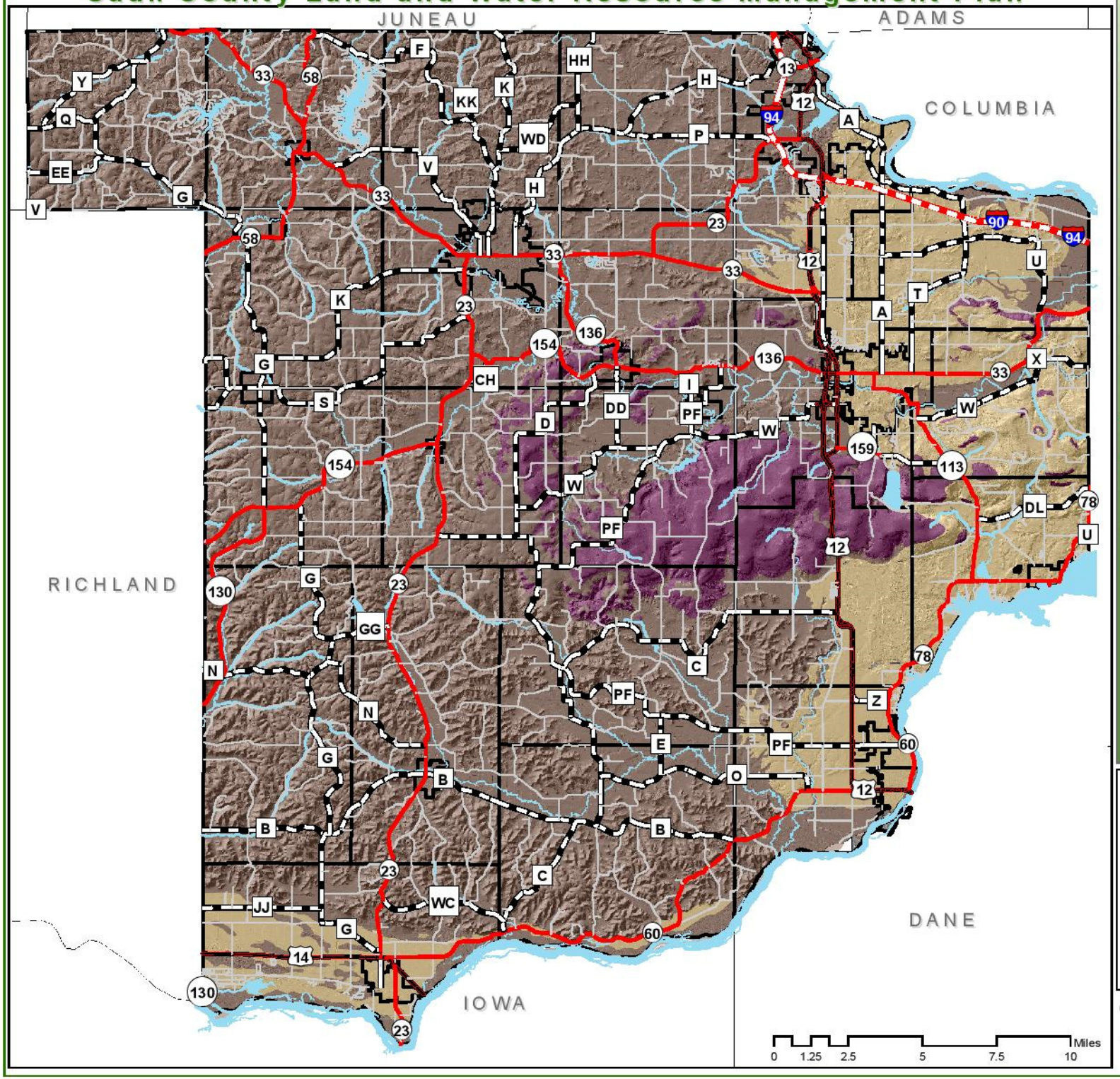

Legend

General Geology

- Driftless Area
- Glaciated Area
- Baraboo Hills

Reference Features

- Open Water
- Rivers/Streams
- Municipal Boundaries
- County Boundaries
- Interstate
- Federal
- State
- County
- Town
- Ramp

FOR INFORMATIONAL PURPOSES ONLY
Sauk County does not attest to the accuracy of the data contained herein and makes no warranty with respect to its correctness or validity. Data contained in this map is limited by the method and accuracy of its collection.

Map 31

Major Geologic Regions

Sauk County Land and Water Resources Management Plan

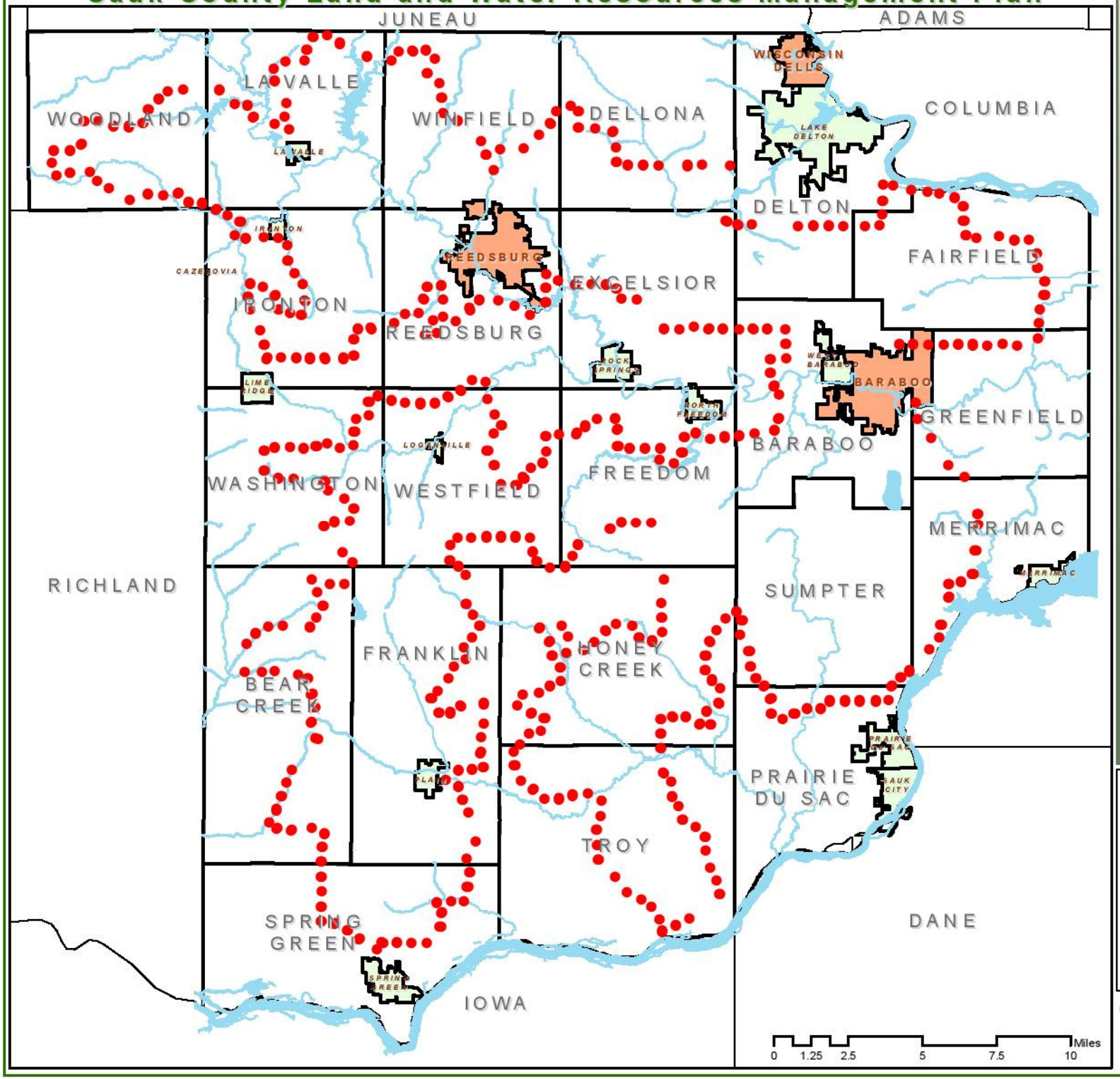

Legend

- Transect Survey

Water Features

- Open Water
- Rivers/Streams
- County Boundaries

Municipal Boundaries

Municipal Type

- City
- Town
- Village

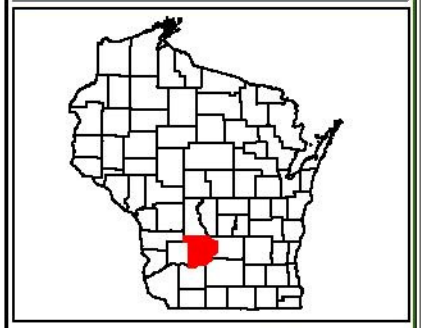

FOR INFORMATIONAL PURPOSES ONLY
Sauk County does not attest to the accuracy of the data contained herein and makes no warranty with respect to its correctness or validity. Data contained in this map is limited by the method and accuracy of its collection.

Map 3J

Transect Survey