

General Floodplain Areas


Legend


Floodplain


 General Floodplain Areas

Boundaries

 Parcel Boundary

 Town of Woodland


 Town Boundary

 County Boundary

 River/Stream

Transportation

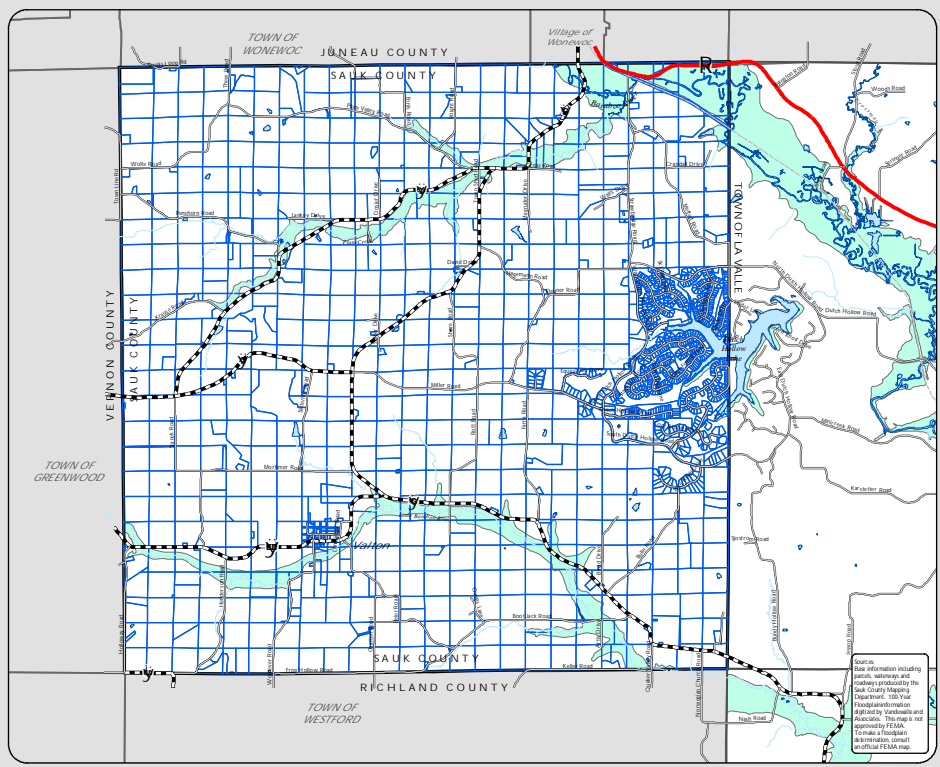
 State Highway

 County Highway

 Town Road

 Municipal Street

 "400" State Trail



Source:
Base information including
parcels, waterways and
streets produced by the
Sauk County Mapping
Department, 100-Year
Floodplain information
obtained by Vinten/Walsh
Associates. This map is not
approved by FEMA.
To make a floodplain
determination, consult
an official FEMA map.

