






Landuse and Landcover Legend






Landcover

-  Urban / Developed
-  Agriculture
-  Grassland
-  Coniferous Forest
-  Deciduous Forest
-  Open Water
-  Wetlands
-  Barren

Boundaries

-  Parcel Boundary
-  Town of Woodland
-  Town Boundary
-  County Boundary
-  River/Stream

Transportation

-  State Highway
-  County Highway
-  Town Road
-  Municipal Street
-  "400" State Trail

Source:
Base information including
roads, waterways
and roadways produced
by the Sauk County Mapping
Department.
Land use and land cover
interpretation courtesy of
WISLAND compiled by
the Wisconsin DNR.

