











# Transportation

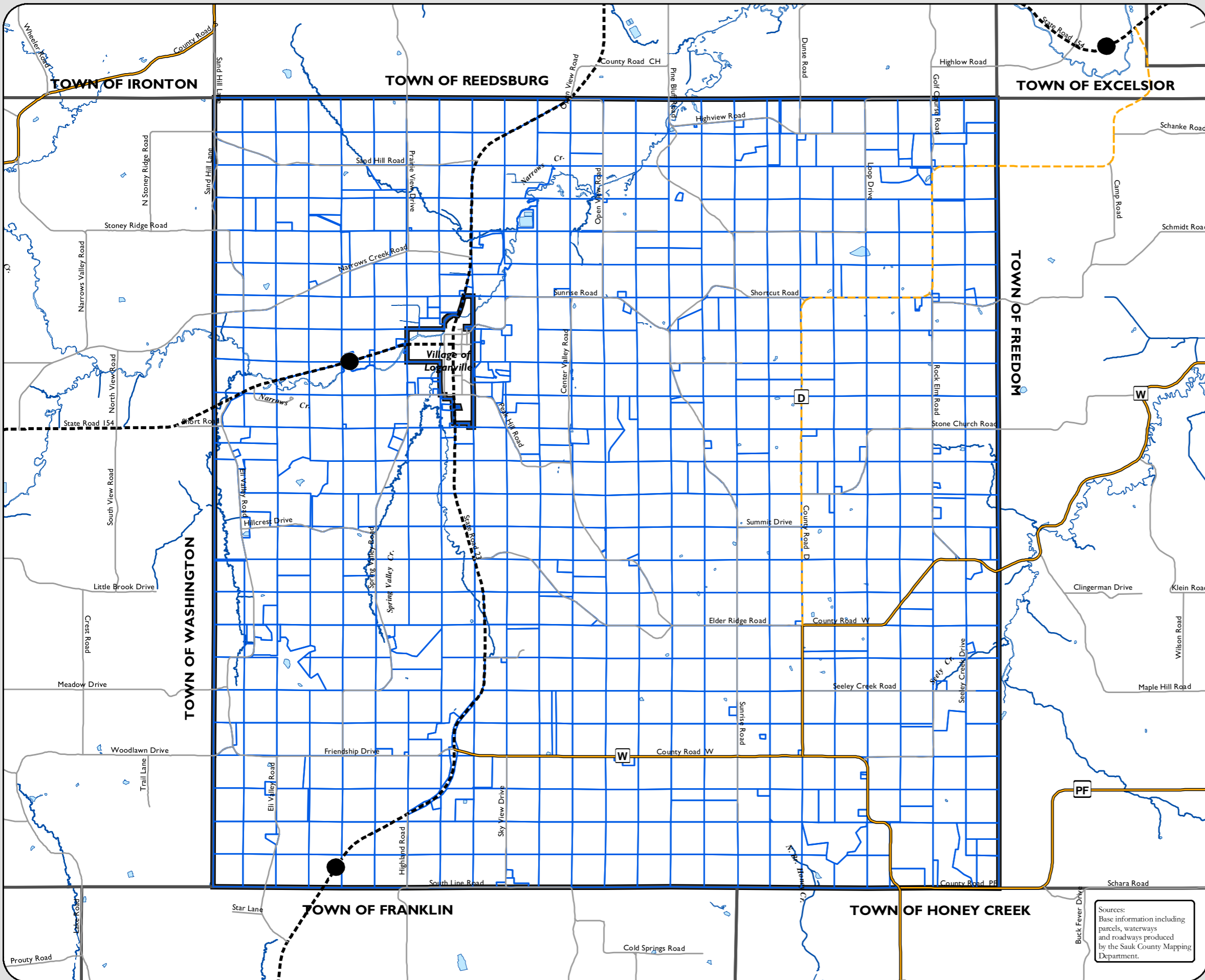
## Legend

### Functional Classification

-  Principal Arterials - Interstate
-  Principal Arterials - Other
-  Minor Arterials
-  Major Collectors
-  Minor Collectors
-  Local Roads
-  Recreation Trails

### Boundaries

-  Town of Westfield
-  Town Boundary
-  Parcel



Sources:  
Base information including  
parcels, waterways  
and roadways produced  
by the Sauk County Mapping  
Department.

