







Land Capability Classification

Legend


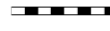

Land Capability

-  Class I, II, III
-  Class IV, V, VI
-  Class VII, VIII

Boundaries

-  Town of Westfield
-  Town Boundary
-  Parcel

Transportation

-  State Highway
-  County Highway
-  Town Road

Sources:
Base information including parcels, waterways and roadways produced by the Sauk County Mapping Department.
Soil information and interpretation courtesy of Natural Resources Conservation Service and United States Department of Agriculture.

