

















Community Facilities and Utilities

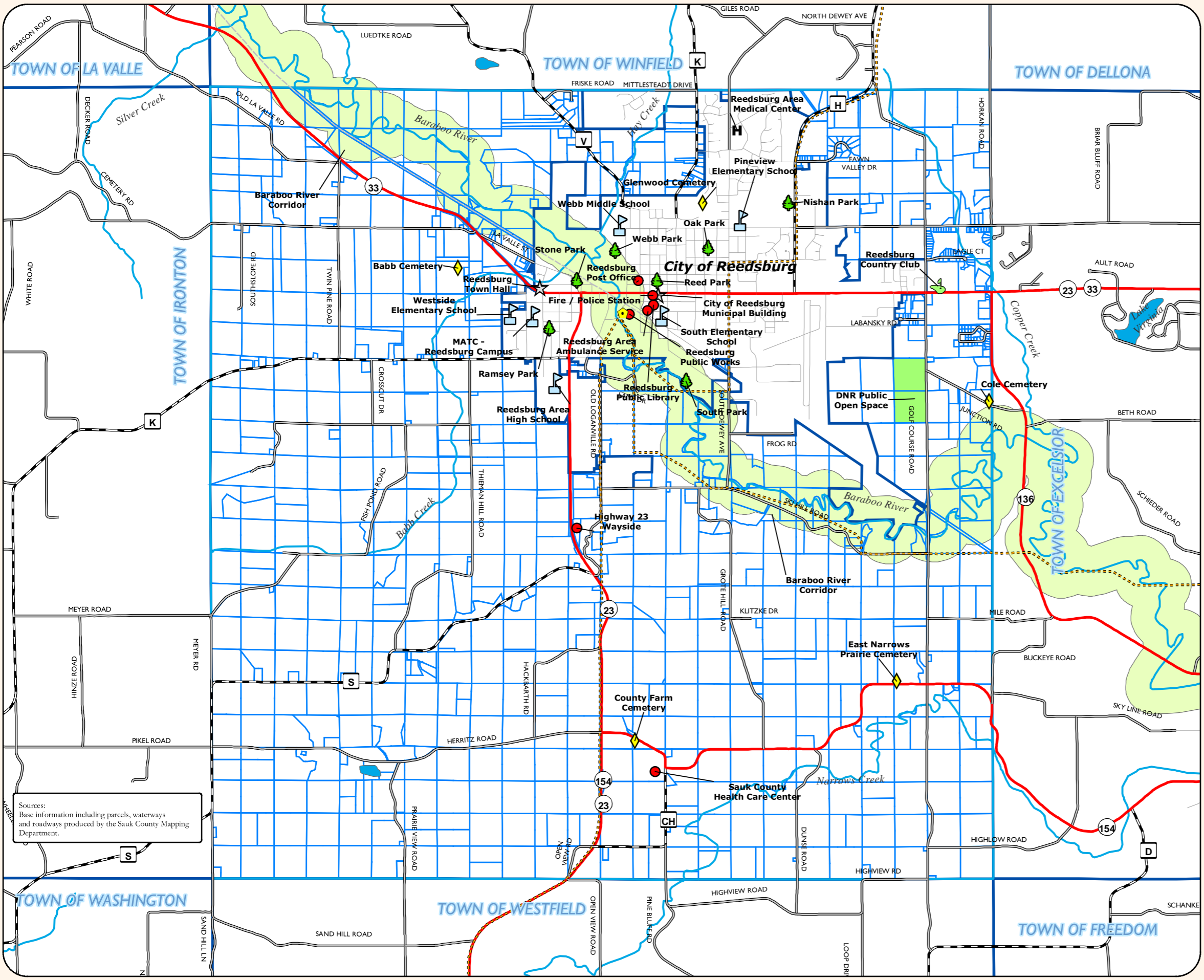
Legend

Community Facilities

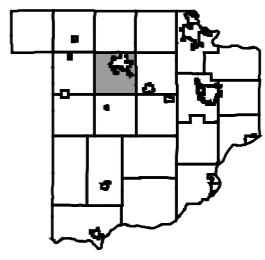


-  Electric Substation
-  Cemetery
-  Community Facilities
-  Golf Course
-  Hospital
-  Park
-  School
-  Town / City Hall
-  Electric Transmission Line
-  Baraboo River Corridor

General

-  State Highways
-  County Highways
-  Town Roads
-  River / Stream
-  Parcel
-  Town Boundary



Sources:
Base information including parcels, waterways and roadways produced by the Sauk County Mapping Department.

Miles
0 0.5 1