

General Soil Map

Legend

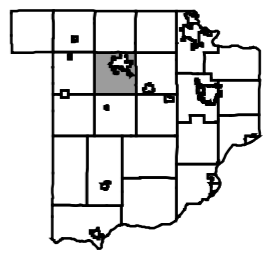
Soils



- No soil information due to obstructions such as: surface water, quarries mines, etc.
- Valton
- La Farge-Norton-Gale
- Eleva-Boone-Plainfield
- Baraboo-Rock Outcrop
- McHenry-St. Charles
- Wycena-Gotham-Plainfield
- Dickinson-Gotham-Dakota
- Sparta-Plainfield-Sparta variant
- Ettrick-Fluvaquents, wet-Curran
- Briggsville-Mosel-Colwood
- Fluvaquents, wet-Fluvaquents

General

- State Highways
- County Highways
- Town Roads
- Parcel
- Town Boundary

Sources:
Base information including parcels, waterways and roadways produced by the Sauk County Mapping Department. Soil information and interpretation courtesy of Natural Resources Conservation Service and United States Department of Agriculture.



Miles
0 0.5 1