










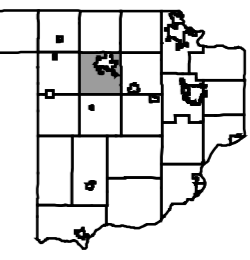




**Official Map**

*Legend*

- Official Map Items**
-  Transportation Corridors
  -  State Highways
  -  County Highways
  -  Town Roads
  -  Railroad
  -  400 State Trail
  -  River / Stream
  -  Parcel
  -  Town Boundary
  -  City of Reedsburg ET
  -  Park- Highway 23 Wayside

Miles  
0 0.5 1

Sources:  
Base information including parcels, waterways and roadways produced by the Sauk County Mapping Department. Proposed Transportation Corridors were digitized from the City of Reedsburg's Comprehensive Plan