

Lot of Record

Legend







Lot of Record

 Lot of Record (98)

(32) Are located outside of the ET.

Note: The parcels identified here have the general characteristics of a Lots of Record. To officially declare these parcels to be a Lot of Record additional searches must be done on the deed to identify the year of parcel creation.

General

-  State Highways
-  County Highways
-  Town Roads
-  Parcel
-  Town Boundary
-  City of Reedsburg ET

Sources:
Base information including 2001 photography, parcels, waterways and roadways produced by the Sauk County Mapping Department.

