










Intergovernmental Cooperation

Legend

-  Boundary Agreement 1
-  Boundary Agreement 2
-  Boundary Agreement 3
-  C. Baraboo ET Plat Review

General

-  State Highway
-  County Highway
-  Town Road
-  Parcel Boundary
-  Town Boundary

Sources:
Base information including parcels, waterways and roadways courtesy of the Sauk County Mapping Department. Natural Areas information and interpretation courtesy of NRCS, USDA, USGS, TNC and Wisconsin DNR.

