













Zoning Districts

Legend

Zoning

-  Resource Conservancy 35
-  Resource Conservancy 5
-  Single Family Residential
-  Commercial
-  Recreation-Commercial
-  City and Village of Baraboo Extraterritorial Plat Review

General

-  United States Highway
-  State Highway
-  County Highway
-  Town Roads
-  Parcel
-  Town Boundary

Sources:
Base information including parcels, waterways and roadways courtesy of the Sauk County Mapping Department. Zoning information courtesy of Sauk County Planning and Zoning.

