













Prime Soils

Legend

Soils Survey

-  Class I
-  Class II
-  Class III
-  Class IV
-  Class VI
-  Class VII

General

-  United States Highway
-  State Highway
-  County Highway
-  Town Roads
-  Parcel
-  Town Boundary

Sources:
Base information including parcels, waterways and roadways produced by the Sauk County Mapping Department. Soil information and interpretation courtesy of Natural Resources Conservation Service and United States Department of Agriculture.

