










Land Use Plan Map

Legend

Generalized Planned Land Use

-  Agriculture Preservation
-  Forest Preservation
-  Environmental Conservancy District
-  Forest Core

General

-  State Highway
-  County Highway
-  Town Road
-  Parcel Boundary
-  Town Boundary

Sources:
Base information including parcels, waterways and roadways courtesy of the Sauk County Mapping Department. Natural Areas information and interpretation courtesy of NRCS, USDA, USGS, TNC and Wisconsin DNR. 03/30/06

