













Community Resources

Legend






Utilities / Community Facilities

-  Point of Interest
-  Cemetery
-  Emergency Services
-  Town Hall
-  Hospital
-  Park
-  School
-  Public Open Space
-  Sauk County Landfill
-  Sanitary District

General Boundaries

-  Town Boundary
-  County Boundary

Transportation

-  Interstate Highway
-  United States Highway
-  State Highway
-  County Highway
-  Town Roads

Sources:
Base information including town boundaries and roadways produced by the Sauk County Mapping Department.
Community Resources courtesy of USGS.

