




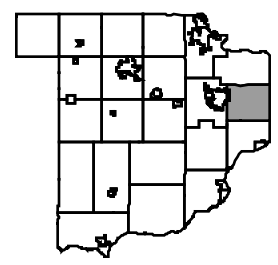


Aerial Photography

Legend

-  State Highway
-  County Highway
-  Town Roads
-  Parcel
-  Town Boundary

Sources:
Base information including aerial photography, parcels, waterways and roadways courtesy of the Sauk County Mapping Department. Aerial photography was taken in spring of 2001.





Miles
0 0.5 1