







Potential Mineral Deposits

Legend




Potential Deposits

-  Crushed Stone - Baraboo Quartzite
-  Rock/Stone -Good
-  Rock/Stone -Moderate
-  Sand / Gravel






Quarry Operations

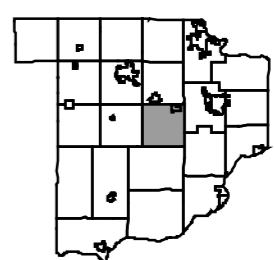
-  Inactive
-  Active

Boundaries

-  Town of Freedom
-  Town Boundary
-  Parcel

Transportation

-  State Highway
-  County Highway
-  Town Roads
-  Municipal Streets
-  Railroad



Miles  
0 0.375 0.75

Sources:  
Base information including parcels, waterways and roadways produced by the Sauk County Mapping Department. Geologic information/interpretation courtesy of WGNHS.

