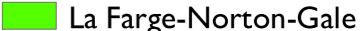












General Soil Map

Legend






Soil Formations

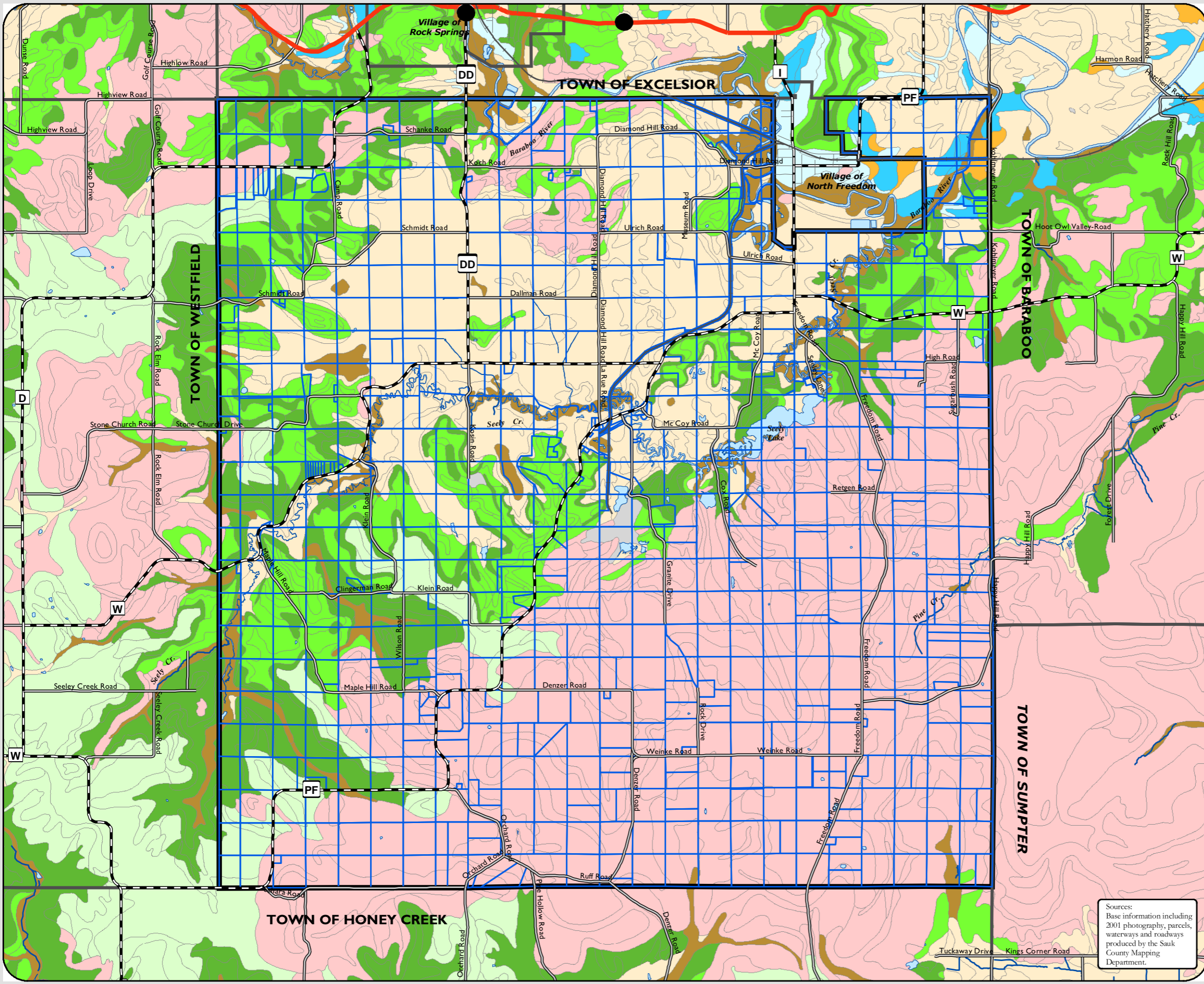
-  No Soil Information
-  Valton
-  La Farge-Norton-Gale
-  Eleva-Boone-Plainfield
-  Baraboo-Rock Outcrop
-  McHenry-St. Charles
-  Wyocena-Gotham-Plainfield
-  Dickinson-Gotham-Dakota
-  Sparta-Plainfield-Sparta variant
-  Ettrick-Fluvaquents, wet-Curran
-  Briggsville-Mosel-Colwood
-  Fluvaquents, wet-Fluvaquents

Boundaries

-  Town of Freedom
-  Town Boundary
-  Parcel

Transportation

-  State Highway
-  County Highway
-  Town Roads
-  Municipal Streets
-  Railroad



Sources:
Base information including
2001 photography, parcels,
waterways and roadways
produced by the Sauk
County Mapping
Department.

