



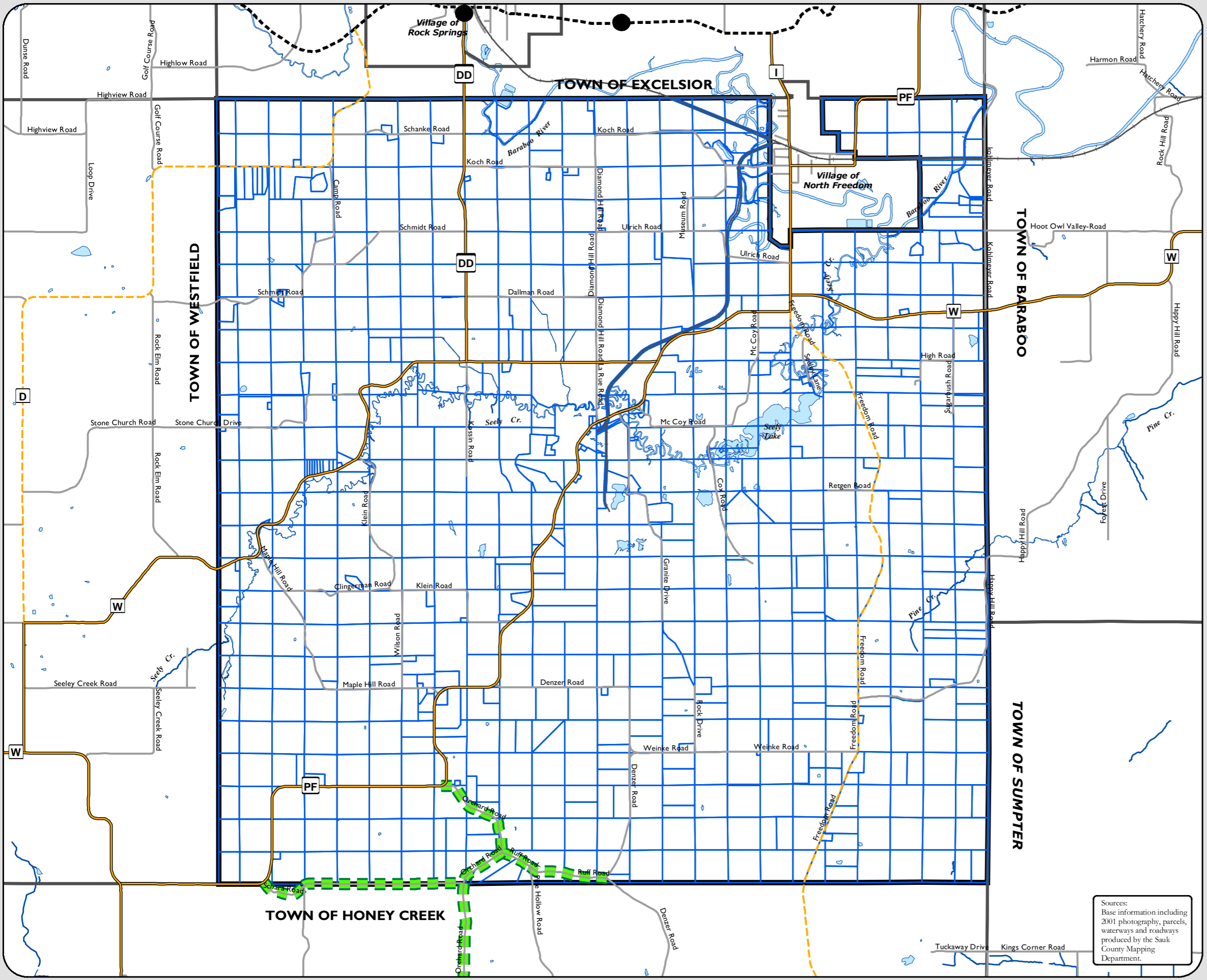


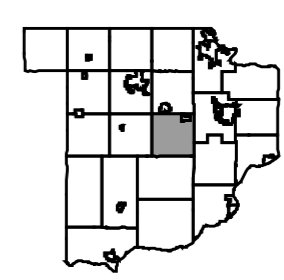
# Transportation

## Legend

- Functional Classification**
-  Principal Arterials - Interstate
  -  Principal Arterials - Other
  -  Minor Arterials
  -  Major Collectors
  -  Minor Collectors
  -  Local Roads
  -  Railroad
  -  Rustic Roads
- Boundaries**
-  Town of Freedom
  -  Town Boundary
  -  Parcel



Sources:  
Base information including  
2001 photography, parcels,  
waterways and roadways  
produced by the Sauk  
County Mapping  
Department.



**Sauk County**  
Planning & Zoning

Miles  
0 0.375 0.75