





Community and Cultural Resources

Legend






Community/Cultural Resource

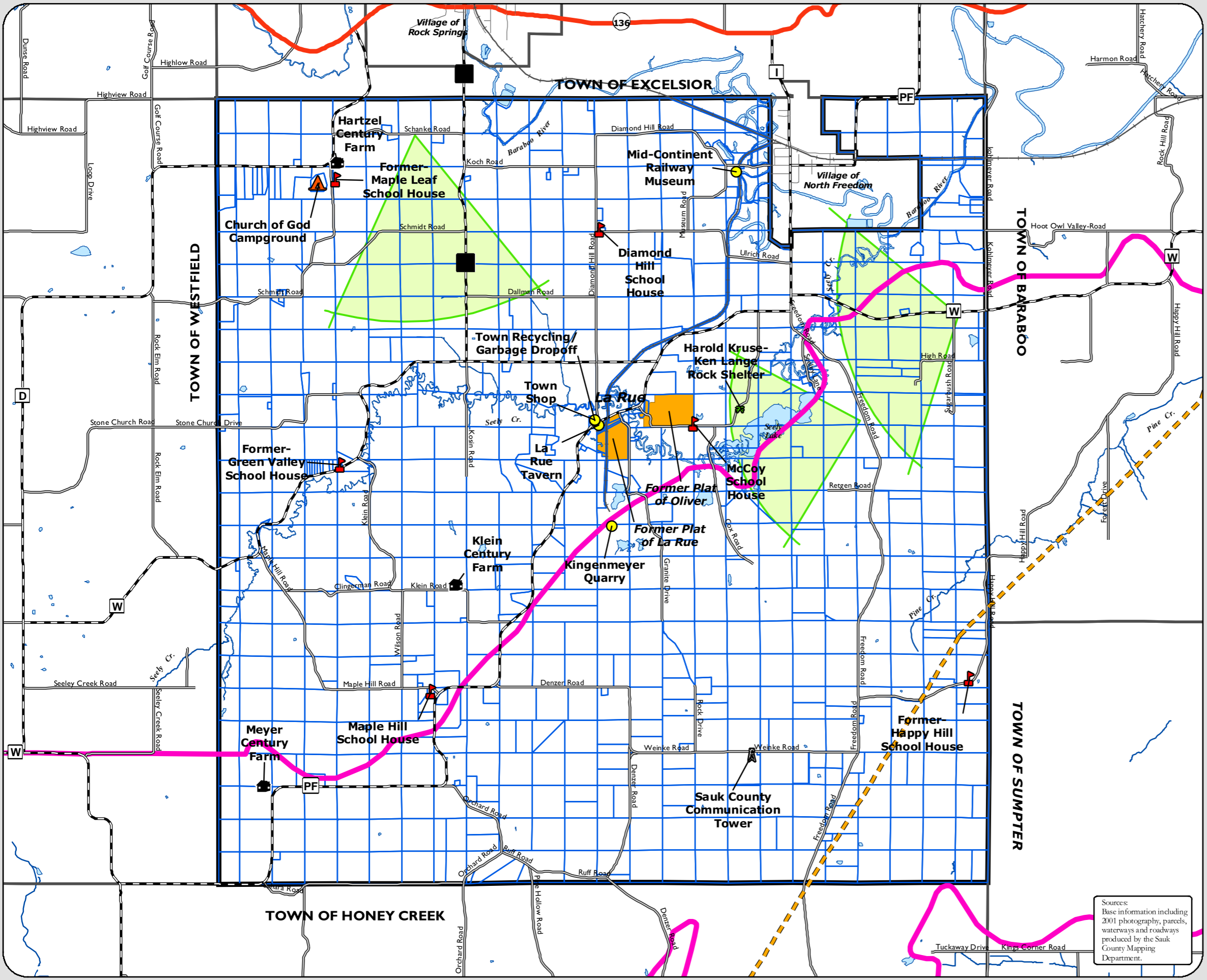
-  Scenic Viewshed
-  Point of Interest
-  Campground
-  Historic School House
-  Rock Shelter
-  Communication Tower
-  Historic Farmstead
-  Electric Transmission Line
-  Baraboo Range National Natural Landmark

Boundaries

-  Town of Freedom
-  Town Boundary
-  Parcel

Transportation

-  State Highway
-  County Highway
-  Town Roads
-  Municipal Streets
-  Railroad



Sources:
Base information including
2001 photography, parcels,
waterways and roadways
produced by the Sauk
County Mapping
Department.

