








## Septic Suitability

### Legend






#### Conventional Septic Probability

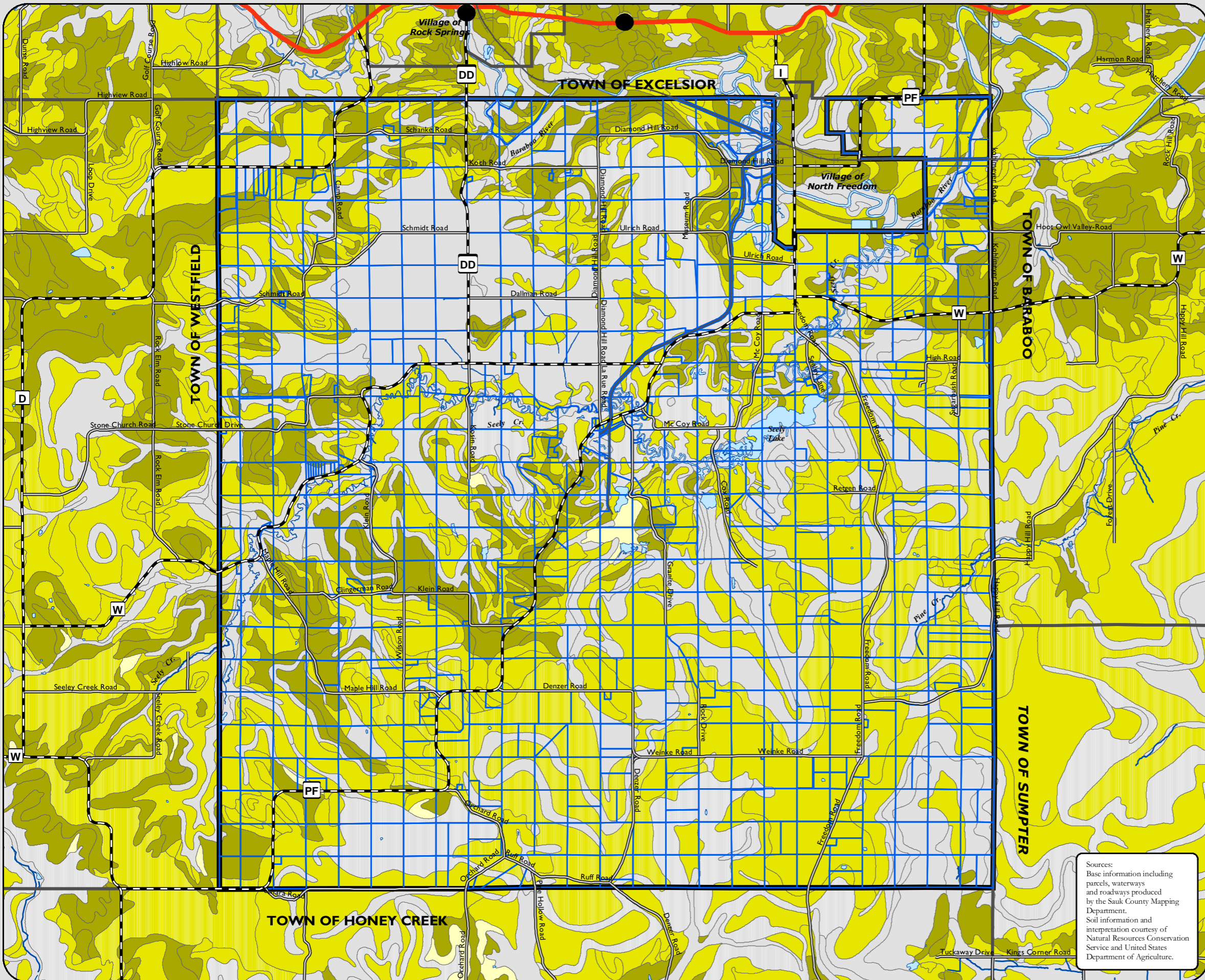
-  High
-  Moderate
-  Low
-  Very Low

#### Boundaries

-  Town of Freedom
-  Town Boundary
-  Parcel

#### Transportation

-  State Highway
-  County Highway
-  Town Roads
-  Municipal Streets
-  Railroad



Sources:  
Base information including parcels, waterways and roadways produced by the Sauk County Mapping Department.  
Soil information and interpretation courtesy of Natural Resources Conservation Service and United States Department of Agriculture.

