







Land Capability Classification

Legend






Land Capability

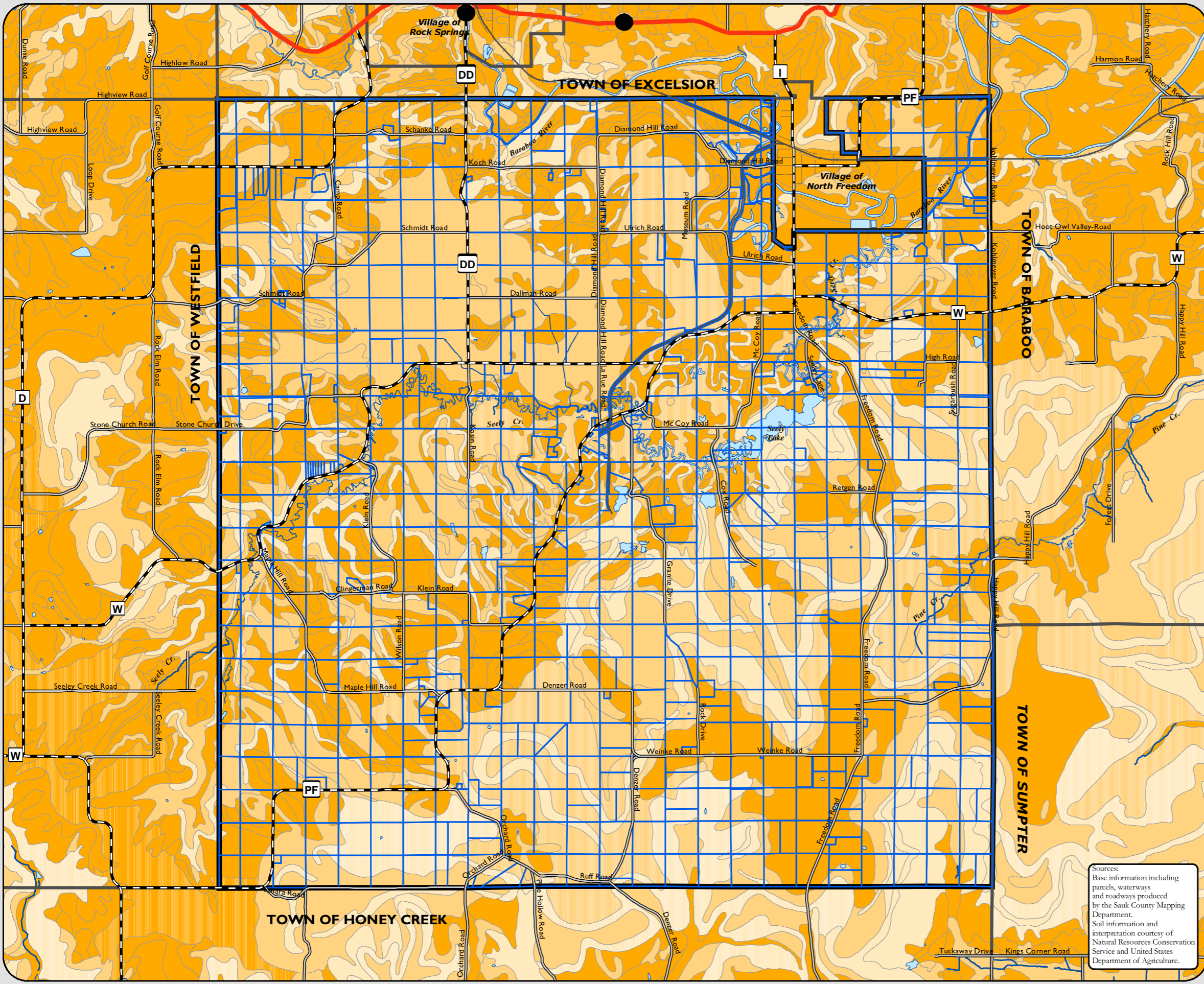
-  Class I, II, III
-  Class IV, V, VI
-  Class VII, VIII

Boundaries

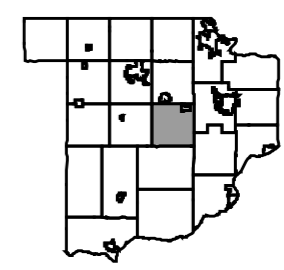
-  Town of Freedom
-  Town Boundary
-  Parcel

Transportation

-  State Highway
-  County Highway
-  Town Roads
-  Municipal Streets
-  Railroad



Sources:
Base information including parcels, waterways and roadways produced by the Sauk County Mapping Department.
Soil information and interpretation courtesy of Natural Resources Conservation Service and United States Department of Agriculture.





Miles
0 0.375 0.75

