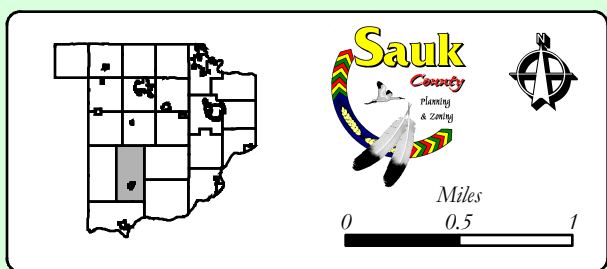


Town of Franklin  
Comprehensive Plan




Map 4-2









Legend

Land Capability Classification

Land Capability

-  Class I, II and III
-  Class VI, V, and VI
-  Class VII and VIII

General

-  State Highways
-  County Highways
-  Town Roads
-  River / Stream
-  Parcel
-  Town Boundary

Sources:  
Base information including parcels, waterways and roadways produced by the Sauk County Mapping Department.  
Soil information and interpretation courtesy of Natural Resources Conservation Service and United States Department of Agriculture.