






Septic Suitability






Legend

Traditional Septic Probability








-  High
-  Moderate
-  Low
-  Very Low
-  No Soil Data

This map shows initial septic suitability for "traditional" systems (conventional, at-grade, mound) that were permitted prior to a change to state code-COMM 83 in 2000.

Boundaries

-  Parcel Boundary
-  Town of Dellona
-  Town Boundary
-  River/Stream
-  County Boundary

Transportation

-  Interstate Highway
-  United States Highway
-  State Highway
-  County Highway
-  Town Road
-  Municipal Street
-  Recreation Trail

Sources:
Base information including parcels, waterways and roadways produced by the Sauk County Mapping Department.
Soil information and interpretation courtesy of Natural Resources Conservation Service and United States Department of Agriculture.

